NH
352.07
R57
1991

ANNUAL REPORT

1991

Town of Rindge

New Hampshire

Digitized by the Internet Archive
in 2013

http://archive.org/details/annualreportofto1991rind

ANNUAL REPORTS

of the

TOWN OFFICERS

of

RINDGE, N.H.

for the Year Ending

December 31, 1991

Printed by Athol Press Inc., Athol, Ma. 01331

DEDICATION

This Town Report is dedicated to May and Oscar Thrasher, who were active members of this community. May was a teacher, a member of the DAR and served as Supervisor of the Checklist for many years. Oscar started to serve the public at age seven, when he was the youngest telephone operator in the country, working on the switchboard in his father's hotel in Rindge Center. He worked as an electrician until he retired at age 75. Election day was not complete without Oscar on hand to pass out ballots and assist in the counting. The Thrashers were very active in the Congregational Church where Oscar served as a Trustee. He was a member of the Charity Masonic Lodge and a Shriner. Their generous scholarship bequest to the Town of Rindge will be of great assistance to many students in the years ahead. They truly served their community well and will be missed.

Cover Photo: The new Police Department, purchased by the Town of Rindge at the 1991 Town Meeting.

INDEX

LIST OF TOWN OFFICERS.....1.
TOWN WARRANT FOR CURRENT YEAR 1991.....4.
BUDGET FOR 1991.....11.
REVENUE REPORT.....13.
REPORT OF BUDGET COMMITTEE.....15.
SUMMARY OF INVENTORY OF VALUATION.....18.
COMPARATIVE TABLE OF APPROPRIATIONS & EXPEND.....20.
REPORT OF THE SELECTMEN.....22.
REPORT OF THE AUDITORS.....25.
REPORT OF THE TAX COLLECTOR.....28.
REPORT OF THE TOWN CLERK.....31.
REPORT OF THE TOWN TREASURER.....32.
SALARIES .....34.
REPORT OF THE PLANNING BOARD.....38.
REPORT OF SRPC.....42.
REPORT OF THE ROAD AGENT.....46.
REPORT OF THE TRUSTEE OF THE TRUST FUNDS.....49.
REPORT OF THE LIBRARY.....51.
REPORT OF THE CONSERVATION COMMISSION.....54.
REPORT OF THE BOARD OF ADJUSTMENT.....55.
REPORT OF THE POLICE DEPARTMENT.....57.
REPORT OF THE FIRE DEPARTMENT.....60.
REPORT OF THE RECREATION DEPARTMENT.....63.
REPORT OF THE HISTORY COMMITTEE.....65.
REPORT OF THE RECYCLING COMMITTEE.....66.
REPORT OF MONADNOCK FAMILY SERVICES.....67.
REPORT OF HOME HEALTH CARE.....68.
ABSTRACT OF THE TOWN MEETING 1991.....69.
PROPERTY ASSESSMENT VALUATION.....APPENDIX
OFFICE HOURS & NUMBERS.....BACK COVER

T O W N O F F I C E R S

STATE SENATOR		
DISTRICT 11	Charles Bass	1992
REPRESENTATIVE TO THE GENERAL COURT		
DISTRICT 9	John B. Hunt	1992
DISTRICT 11	Katherine H. Metzger	1992
COUNTY COMMISSIONER	Dale E. Thompson	1992
MODERATOR	David M. Tower	1992
SELECTMEN/ASSESSORS	Michael J. Whitney	1992
	Carl C. Little	1993
	Redvers G. White	1994
ADMINISTRATIVE ASSISTANT	Jeanne M. Cunningham	
BOOKKEEPER	Nancy Simonton	
SECRETARY	Amy Raymond	
TREASURER	Adrienne Hudson	1993
DEPUTY TREASURER	Peter Wells	
TAX COLLECTOR	Sharon L. Sheldon	1993
TOWN CLERK	Sharon L. Sheldon	1993
BUDGET ADVISORY COMMITTEE	John B. Hunt (Ch)	1994
	Patricia A. Smith	1993
	David T. Wilson	1993
	Vern Young	1992
	Charles Carroll	1992
	Robert Shepherd	1994
	Alternates	
	Joseph Doherty	
	Hjalmar Aho	

PLANNING BOARD	Paul Susca (Ch)	1994
	Marion Winters (V. Ch)	1993
	Bliss Ames	1992
	David Wilson	1993
	John Vorfeld	1992
	Joseph Gosling	1994
P.B. ALTERNATES	Geraldine M. Ducharme	
	Robb Anderson	
	Carl C. Little (Ex-Officio)	
SECRETARY	Sharon Doherty	
SUPERVISORS OF CHECKLIST	Candice A. Tower	1996
	Lila M. Burbank	1992
	Amy M. Raymond	1994
LIBRARY TRUSTEES	Robert F. Shepherd	1993
	Gail M. Smith	1994
	Barbara W. Nichols	1992
	Doris Thompson	1992
	Nanette Reckart	1994
LIBRARIAN	Diane Gardenour	
CHILDRENS' LIBRARIAN	Jeanne Olson	
CONSTABLE	Lawrence T. Harris	1992
OVERSEER OF WELFARE	Marabeth M. Farmer	1992
TRUSTEES OF TRUST FUNDS	Evelyn R. Fogg	1992
	William Spaulding	1993
	Ardelle Aho	1994
ANIMAL CONTROL OFFICER	Lawrence T. Harris Jr.	1992
BOARD OF ADJUSTMENT	Robert Dufour	1992
	Norman May	1992
	Albert Mayer	1992
	Jayne Engle	1994
	* Paula Smith	1992
	Alternates	
	Phil Stenerson	
	Susan Wolterbeek	
	Jeanne Cargulio	
SECRETARY	Jeanne Carguilo	
CIVIL DEFENSE DIRECTOR	Peter J. Anderson	1992

CONSERVATION COMMISSION	Richard Mellor (Ch)	1994
	Bliss Ames	1992
	David Rowell	1994
	Robert F. Shepherd	1992
	Alice Stearns	1992
	Barbara Wells	1992
	Mark Tanner	1992
HEALTH OFFICER	DR. RALPH COLE	1992
FIRE CHIEF	Paul Wicker	1992
FIRE WARDS	Paul Wicker	1992
	Robert G. Lapointe	1992
	Paul A. Bell	1992
HIGHWAY AGENT	Peter J. Anderson	1991
POLICE CHIEF	David J. Collum	
RECREATION DEPARTMENT	Barbara Young - Director	
	Tim Derr	
	Carol Donovan	
	Mary Dufour	
	John Valeri	
	Chris Ganoe	

RECYCLING COMMITTEE

Scott Douglas (Ch)
Bruce Hall
Peter Anderson
Joseph Doherty
Tony Gosling
Red White
Michael Whitney
Moe Klein
Lois Walen
Ben Walen
Carl Little
Carl Little
Jeanne Cunningham
Ann Hawthorne
Owen Houghton
Jim Jenkins
Meg Keay
Ed Lamorureaux
Kathy Moore

THE STATE OF NEW HAMPSHIRE

TOWN WARRANT 1992

To the inhabitants of the Town of Rindge, in the County of Cheshire, State of New Hampshire, qualified to vote in the Town Affairs:

You are hereby notified to appear at Rindge Memorial School Auditorium in Rindge Center in said Rindge on Tuesday, the 10th day of March next, from 8:30 A.M. to 7:00 P.M., to choose all necessary Town Officers and School District Officers for the ensuing year, and to vote on such matters as may appear on the ballot.

The Business Meeting will be called to order at 7:30 P.M to act upon the following subjects:

ARTICLE 1: To raise such sums of money as may be necessary to defray Town Charges for the ensuing year and make appropriations of same. (Submitted by the Selectmen)

ARTICLE 2: To hear and act upon the reports of the Selectmen, Town Treasurer, Town Clerk, and reports of all agents, committees and officers heretofore chosen, and act in any way relating thereto. (Submitted by the Selectmen)

ARTICLE 3: To see if the Town will vote to appropriate and authorize the withdrawal from the Capital Reserve fund established for this purpose (Public Safety Building), the sum of Seventeen Thousand, Four Hundred and Thirty-Six Dollars and 45/100 cents ($17,436.45), for the reduction of long-term debt as established at the 1991 Town Meeting by Warrant Article #1. (Submitted by the Selectmen)

ARTICLE 4: To see if the Town will vote to raise and appropriate the sum of Seventy-Five Thousand Dollars ($75,000) for the purpose of purchasing the Korpi land, known as Map 10 Lot 29, for future use as a Recycling Center, or take any other action relating thereto. (Submitted by the Board of Selectmen)

ARTICLE 5: To see if the voters will authorize the Selectmen and Town Treasurer to borrow money in anticipation of the collection of taxes for the current year, and to issue in the name of the Town negotiable notes therefore, said notes to be repaid during the current year from taxes collected during the current year. (Submitted by the Selectmen)

ARTICLE 6: To see if the Town will vote that the Selectmen may accept any and all legacies, gifts, grants and subsidies to the Town in Trust or otherwise by any individual or individuals; and to further authorize that the funds may be expended for the purposes stated, or take any other action relating thereto.(RSA 31:95-b) (Submitted by the Selectmen)

ARTICLE 7: To see if the Town will vote to authorize the Selectmen to sell at Public Auction property acquired by Tax Sale; and to dispose of or sell surplus personal Town Property or take any other action relating thereto. (Submitted by the Board of Selectmen)

ARTICLE 8: To see if the Town will vote to appropriate and authorize the withdrawal from the Capital Reserve fund established for this purpose (Highway Equipment)up to but not exceeding Thirty Five Hundred Dollars ($3,500.00) for the purchase of a riding mower. (Submitted by the Highway Department)

ARTICLE 9: To see if the Town will vote to raise and appropriate the sum of One Thousand Dollars ($1,000.00) for the purpose of purchasing a copy machine for the Police Department. (Submitted by the Police Department)

ARTICLE 10: To see if the town will vote to authorize the Planning Board to prepare a Capital improvements Plan, with full cooperation and participation from the Board of Selectmen, the Budget Committee, the Town Department Heads, and the Rindge members of the School Board, including a projected budget for the Town, covering the years 1993 through 1999. The Planning Board will form a CIP committee comprised of town officials and appointed townspeople, to prepare this plan and budget of long range capital projects. The town officials and department heads shall use the completed CIP along with the Town Master Plan as guidance for measuring impact of premature development on town services and capital expenses. Each year thereafter, the CIP committee will project an additional year and review the intervening years. The CIP will become a seven (7) year rolling capital improvements plan. (Submitted by the Planning Board)

ARTICLE 11: To see if the Town will vote to authorize the Planning Board, pursuant to the provisions of RSA 674:43, to review and approve or disapprove site plans for the development or change or expansion of use of tracts for nonresidential uses or for multi-family dwelling units, which are defined as any structures containing more than two dwelling units, whether or not such development includes a subdivision or resubdivision of the site; and to further authorize the Planning Board to

delegate its site review powers and duties in regard to monitor site plans to a committee of technical qualified administrators chosen by the Planning Board from the departments of public works, engineering, community development, planning, or other similar departments in the Town. And to authorize the Town Clerk, to record a Certificate of Notice at the Cheshire County Registry of Deeds showing that the Planning Board has been so authorized, giving the date of such authorization. (Submitted by the Planning Board)

ARTICLE 12: To see if the Town will vote to create a Town Manager Study Committee to research the necessity and feasibility of hiring a Town Manager, and to further make recommendations regarding the hiring of a Town Manager to the Selectmen by December 1, 1992, and to report to the townspeople of Rindge at the 1993 Town Meeting. The committee would consist of five (5) people to be appointed by the Selectmen, plus the Board of Selectmen. (Submitted by the Board of Selectmen)

ARTICLE 13: To see if the Town will vote to appropriate and authorize the withdrawal from the Capital Reserve fund established for this purpose (Police Cruiser) up to but not exceeding Fifteen Thousand Dollars ($15,000.00) for the purchase of a Police Cruiser. (Submitted by the Police Department)

ARTICLE 14: To see if the Town will vote to raise and appropriate the sum of Twenty Five Thousand Dollars ($25,000.00) for the purpose of replacing the roof of the Fire Department Building, or take any other action thereto. (Submitted by the Fire Department)

ARTICLE 15: To see if the Town will vote to raise and appropriate the sum of Twenty Five Thousand Dollars ($25,000.00) to be placed in the Capital Reserve Fund for fire equipment. (Submitted by the Board of Selectmen)

ARTICLE 16: To see if the Town will vote to appropriate and authorize the withdrawal from the Capital Reserve fund, established for this purpose (Fire Equipment), the sum of Six Thousand Dollars ($6,000.00) for the purpose of purchasing fire hose and a base station for the Fire Department or take any other action relating thereto. (Submitted by the Fire Department)

ARTICLE 17: To see if the Town will vote to raise and appropriate the sum of Ten Thousand Dollars ($10,000.00) to fund the first year of a four-year contract to revalue properties in the Town of Rindge, or take any other action relating thereto. (Submitted by the Board of Selectmen)

ARTICLE 18: To see if the Town will vote to raise and appropriate the sum of Four Thousand Nine Hundred and Forty One Dollars ($4,941.00) to pay for professional and municipal planning services and to remain a member of Southwest Regional Planning Commission. (Submitted by the Board of Selectmen)

ARICLE 19: To see if the Town will vote to allow a discount of 2% on property taxes if paid within ten (10) days of date of bill, and that no discount be allowed on partial payments. (Submitted by the Board of Selectmen)

ARTICLE 20: To see if the Town will authorize the Board of Selectmen to appoint the Tax Collector, such power to become effective upon the expiration of the current elected Tax Collector's term of office, or take any other action thereon. (Submitted by Board of Selectmen)

ARTICLE 21: To see if the Town will vote to raise and appropriate the sum of Three Thousand Five Hundred Dollars ($3,500.00) for the support of the Veterans of Foreign Wars Ambulance Service, or act in any way relating thereto. (Submitted by the Board of Selectmen)

ARTICLE 22: To see if the Town will vote to increase the mileage payment from 24 cents to 27.5 cents for all Town Officers and employees. (Submitted by the Board of Selectmen)

ARTICLE 23: Are you in favor of amending the Zoning Ordinances of the Town of Rindge as proposed by the Planning Board and printed as follows:

AMENDMENT NO. 1 ARE YOU IN FAVOR OF ADOPTING AMENDMENT NO. 1 AS PROPOSED BY THE PLANNING BOARD FOR THE TOWN OF RINDGE, AND GENERALLY DESCRIBED AS FOLLOWS: To amend Article III Section F-General Provisions of the Rindge Zoning Ordinance by:
A. Delete existing paragraph F. and create a new paragraph F. to read as follows: A permit from the Planning Board shall be required by the property owner for earth removal in accordance with the Regulation Governing Earth Excavation adopted by the Rindge Planning Board on August 12, 1991, including any subsequent amendments to such regulations, and with the provisions of R.S.A. 155-E as amended.

AMENDMENT NO. 2 ARE YOU IN FAVOR OF ADOPTING AMENDMENT NO. 2 AS PROPOSED BY THE PLANNING BOARD FOR THE TOWN OF RINDGE, AND GENERALLY DESCRIBED AS FOLLOWS: To amend Article III Section H of the Rindge Zoning Ordinance by:
A. Adding a new paragraph 4 to read as follows: No building in any district shall be located closer than (50)feet from the high water level of a waterbody or watercourse as identified on the

Surface Water Map and listed in Tables 1 and 2 of the Rindge Water Resource Management and Protection Plan or otherwise identified as such by the Conservation Commission.
B. Amend Article IV Section B - 2 by: Deleting the words "or from a body of water".

AMENDMENT NO. 3 ARE YOU IN FAVOR OF ADOPTING AMENDMENT NO. 3 AS PROPOSED BY THE PLANNING BOARD FOR THE TOWN OF RINDGE, AND GENERALLY DESCRIBED AS FOLLOWS: To amend Article IX Nonconforming uses of the Rindge Zoning Ordinance by:
A. Adding a new paragraph c. to read as follows: The Board of Adjustment may grant permission, by Special Exception, for the expansion, or alteration of a use, made legally nonconforming by the provisions of this ordinance, provided that the expansion is closely related to the manner in which a piece of property is used at the time of the enactment of this ordinance. However the expansion of a nonconforming use may not render the premises or property proportionally less adequate or have a substantially different impact upon the neighborhood.

AMENDMENT NO. 4 ARE YOU IN FAVOR OF ADOPTING AMENDMENT NO. 4 AS PROPOSED BY THE PLANNING BOARD FOR THE TOWN OF RINDGE, AND GENERALLY DESCRIBED AS FOLLOWS: To amend the Phased Development Ordinance by:
A. Deleting Section 9 Expiration which reads: This article shall automatically terminate on the fifth anniversary of its enactment unless specifically extended by a vote of annual Town Meeting.

AMENDMENT NO. 5 ARE YOU IN FAVOR OF ADOPTING AMENDMENT NO. 5 AS PROPOSED BY THE PLANNING BOARD FOR THE TOWN OF RINDGE, AND GENERALLY DESCRIBED AS FOLLOWS: To amend the Article III General Provision of the Rindge Zoning Ordinance by:
A. Adding a new paragraph O. to read as follows: Mobile homes may be temporarily allowed, by special permission of the Selectmen, for specific periods of time not to exceed twelve months, in the event of a catastrophe rendering an existing dwelling unusable, to allow for repair or rebuilding of the dwelling, provided that a safe and adequate disposal of sewage and a safe water supply can be provided without endangering the health and safety of adjoining residents.

AMENDMENT NO. 6 ARE YOU IN FAVOR OF ADOPTING AMENDMENT NO. 6 AS PROPOSED BY THE PLANNING BOARD FOR THE TOWN OF RINDGE, AND GENERALLY DESCRIBED AS FOLLOWS: To amend Section VI Part A of the Sign Ordinance by:
A. Amend paragraph 1. to read as follows: One freestanding sign per premise not to exceed the sign area specified in the accompanying table A. (Retain subparagraph (a) &)(b)).
B. Amend paragraph 2 to read as follows: One wall or hanging sign for each tenant in a single-tenant building, not to exceed the sign area specified in the accompanying table A.

C. Amend paragraph 3. to read as follow: For each tenant in a Multi-tenant building, one wall or hanging sign not to exceed the sign area specified in the accompanying table B. Tenants occupying 20,000 square feet or more of enclosed floor space in a multi-tenant building may use a roof , wall, or hanging sign not to exceed the sign area specified in the accompanying table A.

AMENDMENT NO. 7 ARE YOU IN FAVOR OF ADOPTING AMENDMENT NO. 7 AS PROPOSED BY THE PLANNING BOARD FOR THE TOWN OF RINDGE, AND GENERALLY DESCRIBED AS FOLLOWS: To amend the Rindge Aquifer Protection Ordinance by:
A. Amend Section 2 District Location, by inserting the following after the word "hydrologist" or other professional recognized by the Planning Board as being qualified to perform such work.
B. Amend Section 3-H, to create a new sentence H to read as follows: Mining except for earth excavation carried out in compliance with the Town of Rindge's Regulation Governing Earth Excavation including any subsequent amendments and a Conditional Use Permit issued under Section 5 of this Ordinance.
C. Amend Section 4-B, Petroleum Storage Tanks, second paragraph, by replacing the word "ten" with "twelve" and by replacing the word "one" with the word "three".
D. Amend Section 5-A, Conditional uses, third paragraph so that paragraph 3 in its entirety shall read: Sand and gravel excavation carried out in compliance with the Town of Rindge's Regulations Governing Earth Excavation including any subsequent amendments, provided that such excavation is not carried out within 8 vertical feet of the season high water table and that periodic inspections are made by the Planning Board or its agent to determine compliance".

AMENDMENT NO. 8 ARE YOU IN FAVOR OF ADOPTING AMENDMENT NO. 8 AS PROPOSED BY THE BOARD OF SELECTMEN FOR THE TOWN OF RINDGE, AND GENERALLY DESCRIBED AS FOLLOWS: To amend Article III, General Provision, Section A of the Rindge Zoning Ordinance by:
A. Amending the first sentence to read as follows: After the passage of this ordinance, it shall be unlawful to erect, alter, expand, remodel, renovate, or relocate any building in any district without first obtaining a building permit from the Board of Selectmen.
B. Adding a new second sentence to read as follows: Normal maintenance and repairs that are non-structural in nature shall be exempt from the requirements of a building permit.
C. Delete the third sentence that now reads: The Selectmen may waive any fees for alteration it deems to be minor in nature.
(THE PLANNING BOARD DOES NOT RECOMMEND THE ADOPTION OF THIS AMENDMENT).

AMENDMENT NO. 9 ARE YOU IN FAVOR OF ADOPTING AMENDMENT NO. 9 AS PROPOSED BY THE PLANNING BOARD FOR THE TOWN OF RINDGE, AND GENERALLY DESCRIBED AS FOLLOWS: Amending the official zoning map of the Town of Rindge by:

A. Rezoning the parcel currently zoned "Business-Light Industry" and located on the South side of Route 119 and designated as Tax map 4 lot 3-2 on the Town of Rindge Tax Map to Residential-Agricultural.

AMENDMENT NO. 10 ARE YOU IN FAVOR OF ADOPTING AMENDMENT NO. 10 AS PROPOSED BY THE BOARD OF SELECTMEN FOR THE TOWN OF RINDGE, AND GENERALLY DESCRIBED AS FOLLOWS: Amend the Article XVI, Definitions, Section B by:
A. Adding a new paragraph B. to read as follows: Alter- As applied to a building or structure means a change or rearrangement in the structural parts of an enlargement, whether by extending on a side or by increasing in height, or by moving from one location or position to another.
B. Change B to C and so forth.
(THE PLANNING BOARD RECOMMENDS THE ADOPTION OF THIS AMENDMENT)

AMENDMENT NO. 11 ARE YOU IN FAVOR OF ADOPTING AMENDMENT NO. 11 AS PROPOSED BY THE PLANNING BOARD FOR THE TOWN OF RINDGE, AND GENERALLY DESCRIBED AS FOLLOWS: Amend the Rindge Zoning Ordinance by:
A renumber and reorder for continuity and clarity.

AMENDMENT NO 12. ARE YOU IN FAVOR OF ADOPTING AMENDMENT NO. 12, AS PROPOSED BY PETITION AND GENERALLY DESCRIBED AS FOLLOWS: Amend the Official Zoning map by:
A. Rezoning the parcel currently zoned "Business-Light Industry" and located on the Southwest side of Route 119 and designated as Tax Map 4 lot 3-1 and lot 3-2 and part of Map 4 lot 38 on the Town of Rindge Tax Map to "Residential- Agricultural".
(THE PLANNING BOARD DOES NOT RECOMMEND THE ADOPTION OF THIS AMENDMENT).

ARTICLE 24: To take up any other matter that may properly come before this meeting.

Given under our hands and seal this 8th day of February in the year of our Lord nineteen hundred and ninety-two.

Michael J. Whitney, Chairman
Carl C. Little
Redvers G. White

SELECTMEN OF RINDGE, N.H.

A true copy of Warrant-Attest:

Michael J. Whitney, Chairman
Carl C. Little
Redvers G. White

SELECTMEN OF RINDGE, N.H.

Acct. No.	PURPOSES OF APPROPRIATION (RSA 31:4)	W.A. No.	Appropriations Current Year (omit cents)	Actual Expenditures Current Year (omit cents)	APPROPRIATIONS ENSUING FISCAL YEAR (omit cents)
	GENERAL GOVERNMENT				
4130	Executive		43,000	40,292	48,060
4140	Election, Registration, & Vital Statistics		1,800	2,008	3,720
4150	Financial Administration		115,695	94,011	116,205
4152	Revaluation of Property & Town Maps		8,500	7,781	8,500
4153	Legal Expense		8,500	8,946	13,000
4155	Employee Benefits F. I. C. A.		35,000	36,876	- 0 -
4191	Planning and Zoning		19,670	20,220	24,315
4194	General Government Building		18,500	19,998	20,000
4195	Cemeteries		5,500	3,582	5,400
4196	Insurance		61,750	75,809	80,000
4197	Advertising and Regional Associations				
—	Contingency Fund		5,000		5,000
—	History Committee		500	441	500
4199	Other General Government				
	PUBLIC SAFETY				
4210	Police		201,454	205,342	226,181
4215	Ambulance				
4220	Fire		69,910	68,150	67,595
—	Civil Defense		200	-	200
—					
—					
	HIGHWAYS AND STREETS				
4312	Highways and Streets		189,000	183,617	215,225
4313	~~Bridges~~ Parks & Playgrounds		5,000	2,713	5,400
4316	Street Lighting		5,000	5,764	6,000
—	Highway Projects		199,153	175,788	201,815
—					
	SANITATION				
4323	Solid Waste Collection				
4324	Solid Waste Disposal		178,000	151,341	197,785
—					
—					
—					
—					
	WATER DISTRIBUTION AND TREATMENT				
4332	Water Services				
4335	Water Treatment				
—					
—					
—					
	HEALTH				
4414	Pest Control				
4415	Health ~~Officer & Hospital~~ Dept.		2,500	3,814	4,175
—					
—					
—					
—					
—					
	WELFARE				
4442	Direct Assistance		39,000	38,954	43,175
4444	Intergovernmental Welfare Payments				
—					
—					
—					
	Sub-Totals (carry to top of page 3)		1,212,632	1,145,447	1,292,251

Acct. No.	PURPOSES OF APPROPRIATION (RSA 31:4)	W.A. No.	Appropriations Current Year (omit cents)	Actual Expenditures Current Year (omit cents)	APPROPRIATIONS ENSUING FISCAL YEAR (omit cents)
	TAXES				
4520	Parks and Recreation Dept.		28,140	27,376	45,260
4550	Library		38,815	38,815	44,077
4583	Patriotic Purposes		1,000	1,126	1,000
—					
	CONSERVATION				
4612	Purchase of Natural Resources		500	500	500
—					
—					
	REDEVELOPMENT AND HOUSING				
—					
—					
	ECONOMIC DEVELOPMENT				
—					
—					
—					
—					
	DEBT SERVICE				
4711	Princ.-Long Term Bonds & Notes				
4721	Interest-Long Term Bonds & Notes				
4723	Interest on TAN		180,000	153,765	150,000
—					
	CAPITAL OUTLAY				
—					
—					
—					
—					
—					
—					
	OPERATING TRANSFERS OUT				
4914	To Capital Reserve Funds:		85,000	85,000	80,000
—					
—					
—					
—					
4916	To Trust and Agency Funds:				
	(RSA 31:19-a)				
—					
	TOTAL APPROPRIATIONS		1,546,087	1,452,029	1,613,088

HELP! We ask your assistance in the following: If you have a line item of appropriation which is made up of appropriations from more than one (1) warrant article, please use the space below to identify the make-up of the line total. We hope this will expedite the tax rate process by reducing the number of inquiries from this office.

Acct.	W.A.	Amt.	Acct.	W.A.	Amt.
Highway Equip.		$30,000.			
Police Equip.		10,000.			
Public Saf. Bldg.		15,000.			
Recyl.Center		25,000.			

Acct No	SOURCES OF REVENUE	W A No.	ESTIMATED REVENUE Current Year (omit cents)	ACTUAL REVENUE Current Year (omit cents)	ESTIMATED REVENUE Ensuing Fiscal Year (omit cents)
	TAXES				
3120	Land Use Change Taxes		20,000	16,756	20,000
3180	Resident Taxes		24,000	25,530	25,000
3185	Yield Taxes		7,000	5,921	7,000
3189	Other Taxes (Boat)		7,500	8,432	7,500
3190	Interest & Penalties on Delinquent Taxes		60,000	131,405	135,000
—	Inventory Penalties				
	LICENSES, PERMITS AND FEES				
3210	Business Licenses and Permits		22,000	15,175	20,000
3220	Motor Vehicle Permit Fees		270,000	266,877	270,000
3290	Other Licenses, Permits & Fees		2,500	2,328	2,500
	FROM FEDERAL GOVERNMENT				
3319	Other				
	FROM STATE				
3351	Shared Revenue		45,000	117,943	50,000
3353	Highway Block Grant		87,459	87,459	88,472
3354	Water Pollution Grants				
3356	State & Federal Forest Land Reimbursement		1,500	1,575	1,500
3357	Flood Control Reimbursement				
3359	Other Court Fines		9,000	8,141	8,000
	FROM OTHER GOVERNMENT				
3379	Intergovernmental Revenues				
	CHARGES FOR SERVICES				
3401	Income from Departments		40,000	23,706	25,000
3409	Other Charges (T. C. Fees)		5,700	7,134	7,000
	MISCELLANEOUS REVENUES				
3501	Sale of Municipal Property & Town History		2,000	12,455	5,000
3502	Interest on Investments		190,000	88,285	100,000
3509	Other			5,340	
	INTERFUND OPERATING TRANSFERS IN				
3914	Capital Reserve Fund		15,000	48,000	35,500
	—				
	—				
3915	Enterprise Fund				
	Sewer —				
	Water —				
	Electric —				
3916	Trust and Agency Funds		22,000	26,766	25,000
	OTHER FINANCING SOURCES				
3934	Proc. from Long Term Notes & Bonds				
—	Fund Balance				
	TOTAL REVENUES AND CREDITS		830,659	899,228	832,472

Total Appropriations	1,613,088
Less: Amount of Estimated Revenues, Exclusive of Taxes	832,472
Amount of Taxes to be Raised (Exclusive of School and County Taxes)	780,616

BUDGET OF THE TOWN OF RINDGE, N.H.

THIS BUDGET SHALL BE POSTED WITH THE TOWN WARRANT

Net Town Appropriations	823,237
Net School Tax Assessment	3,747,391
County Tax Assessment	437,282
TOTAL OF TOWN, SCHOOL and COUNTY	5,007,910
DEDUCT: Business Profits Tax Reimbursement	76,989
ADD: War Service Credits	28,000
ADD: Overlay	28,147
PROPERTY TAXES TO BE RAISED	4,987,068
PROPERTY TAXES TO BE COMMITTED TO TAX COLLECTOR:	
Gross Property Taxes	4,987,068
Less: War Service Credits	28,000
NET PROPERTY TAX COMMITTMENT	4,959,068
TAX RATE APPROVED BY STATE (per 1,000)	17.68

REPORT OF THE BUDGET COMMITTEE

Based on a final draft of the town budget, the Budget Committee is in general agreement with the proposed budget and warrant articles. The 1992 operating budget shows an increase of $65,000 or 4.25% over the 1991 budget. There is an offsetting increase of $19,000 in revenues to be realized: the net tax increase is $46,000 or 2.97%.

The following areas highlight the major increases:

* $18,000 increase in Transfer Station operations reflect increased costs of tipping fees at Winchendon.

* The apparent increase of $14,000 in the Recreation Department is in reality, only a change in accounting procedures to budget for costs that are paid directly by Recreation Department participants. The town will now see those costs in the operating budget and the participants payments to the Recreation Department will be carried under revenue (As is with all other areas in town).
* The Police Department budget increased by 11% mostly due to payroll related items;

  - $9,000.00 is actual wage rate increases
  - $10,000.00 is a change in bookkeeping procedures regarding FICA/Retirement and the revolving overtime account
  - $3,000.00 is an increase in health insurance

The increases in the Highway Department are payroll related, and restoring highway operation funding to 1990 levels.

Town office expenses are down, while the other departments have increased simply because of accounting procedure changes transferring FICA and Retirement costs to the individual departments.

with regard to warrant articles, there are four which ask the Town to "raise and appropriate" money in addition to the budget.

  - There is a request for $25,000.00 for repairs to the fire station, which the budget committee favors. If passed, the Selectmen and the Budget Committee suggest the town forego that normal placement of $25,000 in Capital Reserve--Fire Equipment account. The Fire Department completed a long term Capital expense plan. Doing repairs now will cost us less than delaying it.

The $10,000 for revaluation services is for the first year of a four year contract that allows for a more fair and cost-effective revaluation than every ten years. This spreads the tax burden more equitably.

$4,941. is for municipal services for the Planning Board. In recent years this has been expended with Southwest Regional Planning Commission. This year the Planning Board wants the option to look at alternatives. The Planning Board uses this money for professional consultation. We recommend this article.

There are also two warrant articles requesting the Town withdraw and expend money already in Capital Reserve Funds;

- $15,000. for a new police cruiser. With three cruisers in use now, the town will be asked to replace one each year. We suggest to the Police Department that each cruiser must last three years. There is no cushion to replace two in the same year.
- $6,000 for new hoses for the Fire Department. This is consistent with their long range plan.

OTHER RECOMMENDATIONS:

Capital Improvements Plan. There is a warrant article to authorize the Planning Board working with other Town Departments to prepare a Capital Improvements Plan (CIP). We believe this is long overdue. Not only is it required if the Town is to be able to charge impact fees for major development, but more importantly all departments in town can plan well ahead for Capital expenses. The Town can then foresee what expenses are coming, and with proper planning can better prepare for those expenses. The Fire Department has already worked up a long term plan and the Highway Department had planned for equipment replacement. We strongly support this "no money" article.

We recommend decisive action to deal with pay and performance issues. The Budget Committee had a lot of discussion about pay increases this year. We recommended a tierred pay increase this year that would give the highest percentage increases to those Town employees at the lower end of the pay scale.

Because Rindge town employees remain below the average municipal employee wage levels in our area, while considering the current economic condition, we felt this was the fairest way to deal with pay this year. This was not adopted across the Town. Instead we saw a number of problems;

- Because one Selectman was unwilling to truly participate, the whole budget process was delayed.
- Department heads apparently each structure their departments differently. There is no similarity or consistent policy between departments for pay increases.

We recommend:

* A move to a "performance review" system including; job descriptions, written performance standards, written performance appraisals, for all non-elected town employees.
* Pay increases based on both performance and placement in pay range. Excellent performances get the highest percentages.
* Selectmen prepare performance appraisals on each department head.

The operation of the Town of Rindge is now a $1.7 million dollar "business" We need to insure that the citizens of Rindge receive the best services for their tax dollar.

Respectfully submitted;

John Hunt, Chairman
Charles J. Carroll
Patricia A. Smith
David Wilson
Vernon Young
Robert Shepherd
Hjalmar Aho (Alt.)

SUMMARY INVENTORY OF VALUATION
TOWN OF RINDGE IN CHESHIRE COUNTY

TAX YEAR 1991

DESCRIPTION OF PROPERTY:	VALUATION
Land	139,486,718
Residential Buildings	116,237,663
Manufactured Housing	2,776,400
Commercial/Industrial	23,060,790
Public Utilities	3,538,250
VALUATION BEFORE EXEMPTIONS	285,099,821
EXEMPTIONS:	
Blind Exemptions	30,000
Elderly Exemptions	2,517,520
Handicapped Exemptions	5,000
Solar Exemptions	173,314
School and Dormitory	300,000
TOTAL EXEMPTIONS ALLOWED	3,025,834

CURRENT USE REPORT

Criteria	Number of Acres
Farm Land	609.39
Forest Land	5,214.26
Wild Land	
1. Unproductive	381.97
2. Productive	3,093.35
3. Natural Preserve	300.53
Recreation Land	2.00
Wet Land	766.35
TOTAL CURRENT USE ACREAGE	10,367.85

This is to certify that the information contained in this report was taken from official records and is correct to the best of our knowledge and belief. RSA 21-J:34

Michael J. Whitney, Chairman
Carl C. Little
Redvers G. White

SELECTMEN OF RINDGE, NH

YEARLY COMPARATIVE TAX RATES

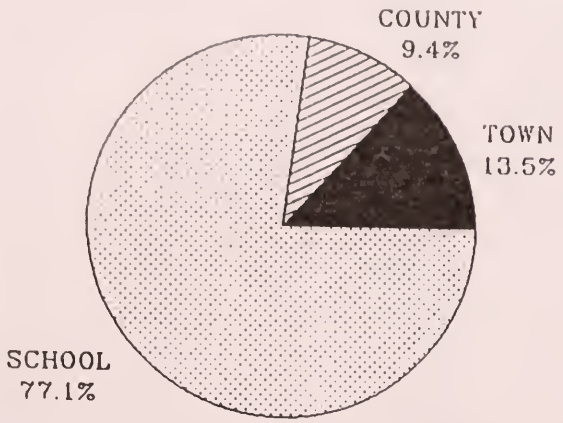

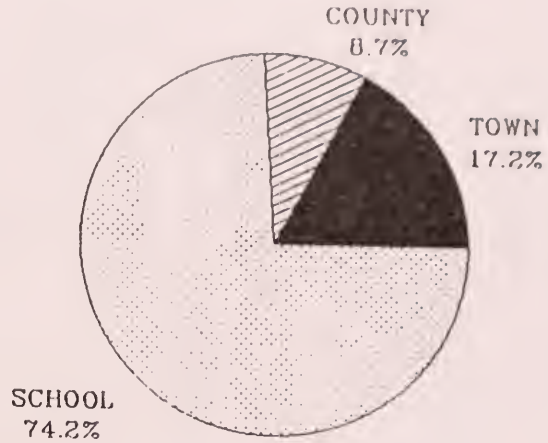

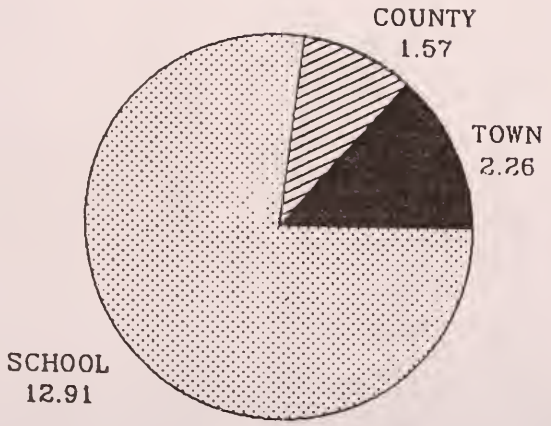

1990 $16.74

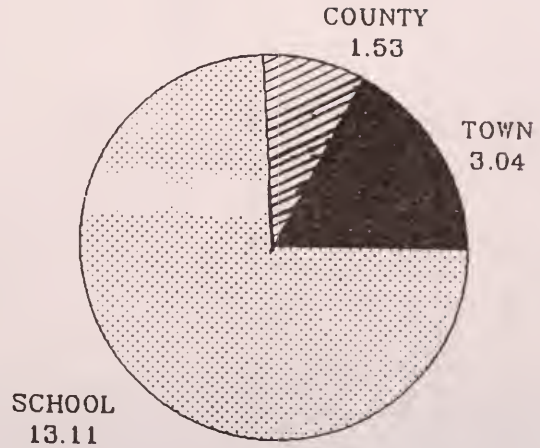

1991 $17.68

TOWN OF RINDGE
COMPARATIVE TABLE OF APPROPRIATIONS & EXPENDITURES
FOR THE YEAR ENDED DECEMBER 31, 1991

	APPROPRI.	REIMBURSEMENT & RECEIPTS	TOTAL AMOUI AVAILABLE	EXPENDITURE	UNEXPENDED BALANCE	OVERDRAFTS
TOWN OFFICERS SALARIES	43000	0	43000	40291.9	2708.1	$0.00
TOWN OFFICE EXPENSES	115695	11807.27	127502.27	96504.13	30998.14	0
ELECTION & REGISTRATIONS	1800	50	1850	2129.51	0	279.51
CEMETERIES	5500	3365.7	8865.7	3582.39	5283.31	0
TOWN HALL & OTHER BLDGS.	18500	2953.18	21453.18	22236.98	0	783.8
PLANNING BOARD	17450	4403	21853	17669.15	4183.85	0
BOARD OF ADJUSTMENT	2220	975	3195	2373.94	821.06	0
LEGAL EXPENSES	8500	30	8530	5656	2874	0
CONTINGENCY FUND	5000	0	5000	0	5000	0
TOWN MAPS & ASSESSMENT REVISION	8500	0	8500	7781.15	718.85	0
POLICE DEPARTMENT	201454	8925.28	210379.28	207018.85	3360.43	0
FIRE DEPARTMENT	69910	10 2	69920.2	68170.83	1749.37	0
CIVIL DEFENSE	200	0	200	0	200	0
HIGHWAY MAINTENANCE -SUMMER	92000	0	92000	85219.71	6780.29	0
HIGHWAY MAINTENANCE- WINTER	97000	0	97000	9979926		2799.26
STREET LIGHTING	5000	0	5000	5764.15		764.15
HIGHWAY PROJECTS	199153	87459.22	286612.22	175788.39	110823.83	0
SOLID WASTE DISPOSAL & RECYCLING	178000	6435.7	184435.7	151341.34	33094.36	0
HEALTH DEPARTMENT	2500	0	2500	2600.7	0	100 7
GENERAL ASSISTANCE	39000	0	39000	38932.99	67.01	0
LIBRARY	38815	0	38815	38815		0
PARKS & RECREATION	5000	0	5000	2712.8	2287.2	0
MEMORIAL DAY	1000	0	1000	1126.33		126.33
CONSERVATION COMMISSION	500	0	500	500		0
RECREATION DEPARTMENT	28140	0	28140	28656.35		516.35
HISTORY COMMITTEE	500	0	500	440.54	59.46	0
INTEREST ON TAX ANTICIPATION NOTE	180000	88396.98	268396.98	153764.86	114632.12	0
CAPITAL RESERVE-FIRE EQUIPMENT	25000	0	25000	25000		0
CAPITAL RESERVE-HIGHWAY EQUIPMEN	30000	0	30000	30000		0
CAPITAL RESERVE-POLICE EQUIPMENT	15000	0	15000	15000		0

CAPITAL RESERVE-PUBLIC SAFETY BLD	15000		15000	15000		0
FICA & NH RETIREMENT CONTRIBUTION	35000	0	35000	36876.09		1876.09
INSURANCE	61750	4329.46	66079.46	75808.68		9729.22
						0
1990 WARRANT ARTICLE CARRIED OVER						0
ARTICLE 9 BUILDING PERMIT OFFICER & INSPECTOR (INCLUDED IN TOWN OFFICES EXPENSE)						0
ART 13 PLANNING ASST PROGRAM	2112.25		2112.25	2112.25		0
ART 19 STREET NUMBERING	6500	0	6500	5100		0
						0
1991 WARRANT ARTICLES						0
ART. 1 POLICE STATION PURCHASE	33000		33000	33000		0
ART. 3 POLICE STATION UTILITIES	3000		3000	3000		0
ART. 12 PROF & MUNICIPAL PLANNING	6150		6150	6150		0
ART. 13 FIREPROOF FILES	3000		3000	2519.64	480.36	0
ART. 14 POLICE CRUISER	15000	0	15000	14973.5	26.5	0
ART. 15 FIRE DEPT. BREATHING EQUIP.	25000		25000	24269.65	730.35	0
ART. 17 REVALUATION LEGAL FEES	7000		7000	7000		0
ART. 18 RECYCLING CAPIAL RESERVE	25000		25000	25000		0
ART 19 RECYCLING GRANT	10000		10000	8647	1353	0
						0
TOTAL FOR 1991	1681849.3	219140.99	1900990.24	1588334.06	329631.59	16975.41

REPORT OF THE SELECTMEN

As in previous years, 1991 brought its share of upturns, downturns, right turns, wrong turns, lively debates and business as usual. Regardless of the good and not so good publicity, we feel that the Town of Rindge weathered all the storms, prospered and emerged as a more mature and viable community.

We wish to thank those citizens who participated in the governmental process, attended meetings and served on the various boards and committees. We think the move to a larger meeting room allowed more people to observe their local boards exercising their responsibilities and contributed to a more open relationship and a better understanding of how town government functions.

An attempt to make the town office more productive and better organized resulted in a change of personnel. A member of our Board temporarily filled the vacant position to allow us to better determine that a full-time bookkeeper was not necessary to the immediate needs of the town. We welcome the professional approach brought to the office by Nancy Simonton, and the resultant reduction in costs are reflected in our budget.

We wish to take this opportunity to publicly express our appreciation for the continued dedication of the Administrative Assistant, Jeanne Cunningham, the Road Agent, Peter Anderson, Police Chief David Collum, Recreation Department Director, Barbara Young and Selectmen's Secretary, Amy Raymond. It is the common destiny of those devoted to serving the public to be subjected to public scrutiny that is not consistent with the private business sector.

This Board, with great reluctance, replaced the Fire Chief at the end of 1991. It was a difficult but necessary decision that was not made without considerable deliberation. The prudence of our decision is reflected in the increased morale and membership the Fire Department has experienced under new leadership.

Market Basket opened in August and was received with great enthusiasm. The opening was the end result of several years of dedicated work by a number of Boards within our local government. It resulted in a welcomed addition to the property tax base and increased employment opportunities for our local citizens. It should be the common goal of future boards to seek and encourage new businesses to settle in Rindge.

On September 1, 1992, recycling will become mandatory in Rindge. We would like to take this opportunity to thank the individuals who participated in the planning process for this event. The members of our community who served on the Recycling Committee brought with them a sincere concern for our

environment. That concern was reflected in the many hours spent weighing the community's landfill needs with the community's ability to pay for those services.

In the midst of the current economic recession (some feel depression is the better word), this Board did not reduce services, but did curtail any tax increase. We would not be fiscally responsible if we presented a budget that considered only the needs of our citizens and did not address their ability to pay for those needs. We wish to thank the Budget Advisory Committee and the other citizens of Rindge who participated in the budget process for their unselfish efforts to develop a realistic budget.

A concern of this Board and of many of our citizens is that property tax assessments do not move with market changes and that some additions or improvements to properties are excluded from taxes until the next revaluation occurs. We urge everyone to carefully consider the merits of Warrant Article #17 which would allow revaluation of properties every four years. In our opinion this is a practical approach to a persistent problem and it also provides an opportunity to effect a substantial savings over the traditional approach to revaluation.

In closing, we wish to thank you for your assistance and your patience during this past year. The Board had a busy year attending to the details of the varied subjects that passed before us. Finally, we encourage anyone with the talent and the time, to participate in your government. It won't work without you.

Respectfully submitted,

Michael J. Whitney, Chairman
Carl C. Little
Redvers G. White

Board of Selectmen

TOWN OFFICE BUDGET

Town Officers Salaries	44,000.00
Town Portion F.I.C.A.	4,060.00
Office Employee Salaries	57,700.00
Carryover of 1989 Art. #9	12,300.00
Town Portion F.I.C.A.	6,205.00
Offie Supplies - Selectmen	2,000.00
Town Clerk/Tax Collector	2,000.00
Computer Supplies - Selectmen	900.00
Town Clerk/Tax Collector	100.00
Computer Upgrade & Maintenance - Selectmen	1,950.00
Computer Upgrade & Maintenance - TC/TXC	550.00
Audit Expense	4,900.00
Computer License & Support	4,000.00
Contracted Services - Selectmen	1,300.00
Contracted Services - TC/TXC	2,700.00
Fixed Asset Purchases	500.00
Postage - Selectmen	1,900.00
Postage - Town Clerk/Tax Collector	2,600.00
Dues & Subscriptions - Selectmen	2,700.00
Dues & Subscriptions - TC/TXC	300.00
Safety Deposit Box Fee	100.00
Town Report	2,500.00
Advertising	1,000.00
Mileage - Selectmen	375.00
Mileage - TC/TXC	125.00
Miscellaneous - Selectmen	1,325.00
Miscellaneous - TC/TXC	675.00
Tax Releases - Tax Collector	1,000.00
Licenses - Town Clerk	3,500.00
Printing - Tax Collector	1,000.00
TOTAL	164,265.00

REPORT OF THE AUDITORS

January 25, 1991

Board of Selectmen
Town of Rindge
Rindge, N.H.03461

We have audited the accompanying general purpose financial statements of the Town of Rindge, N.H., as of December 31, 1990 and for the year then ended. These general purpose financial statements are the responsibility of the Town's management. Our responsibility is to express an opinion on these general purpose financial statements based on our audit.

We conducted our audit in accordance with generally accepted auditing standards. Those standards require that we plan and perform the audit to obtain reasonable assurance about whether the general purpose financial statements are free of material misstatement. An audit includes examining, on a test basis, evidence supporting the amounts and disclosures in the general purpose financial statements. An audit also includes assessing the accounting principles used and significant estimates made by management, as evaluating the overall general purpose financial statement presentation. We believe that our audit provides a reasonable basis for our opinion.

In our opinion the general purpose financial statements referred to in the first paragraph present fairly, in all material respects, the financial position of the Town of Rindge, N.H., as of December 31, 1990 and the results of its operations and the cash flows of its proprietary and similar trust fund types for the year then ended in conformity with generally accepted accounting principles.

Our audit was made for the purpose of forming an opinion on the general purpose financial statements taken as a whole. The accompanying combining and individual fund financial statements listed as supporting schedules in the table of contents are presented for purposes of additional analysis and are not required part of the general purpose financial statements of the Town of Rindge, N.H.. Such information has been subjected to the auditing procedures applied in the audit of the general purpose financial statements and, in our opinion, is fairly stated in all material respects in relation to the general purpose financial statements taken as a whole.

Respectfully submitted,

MASON & RICH PROFESSIONAL ASSOCIATION
Accountants and Auditors

COMMENTS & SUGGESTIONS

A. Finding- We noted that there was no approval on invoices for the Town Office.

Recommendation - Invoices for the Town Office should be marked or initialed approved for payment, as done by other Town departments

Management's Comments - We have instructed the new bookkeeper that checks are not to be issued for any invoice that has not previously been approved and initialed.

B. Finding - The current computer program appears to have two small "bugs", one on the Tax Collector's report and the other on the reporting of tax anticipation notes.

Recommendation - The Town should contact the computer software vendor to determine if these items can be corrected. We would be available to explain the items in detail to the vendor and review any proposed changes.

Management's Comments - The computer program "bugs" were in fact input errors. In one instance an entry was made to remove a tax payment because the check in payment of the taxes was returned for insufficient funds and the removal entry was dated for the previous calendar year. In the second instance, payment of the Tax Anticipation Note Principal was erroneously charged to an appropriation account. We do not anticipate these errors to reoccur.

C. Finding - The Recreation Department has a cash account that might be considered Town funds and thus should be in the custody of the Treasurer. The account appears to have been established a number of years ago when the Town was not funding the Recreation Department. Currently, revenues from Recreation Department activities are deposited in the account, and disbursements are made for the cost of Recreation Department activities (trips, etc.) and the purchase of other items.

Recommendation - The Town should determine if a separate entity exists that should have custody of the account, or if the account should be in the custody of the Town Treasurer. If that is the case, then we would recommend that the account be used by the Recreation Departments for deposits only. Disbursements would be made through standard accounting procedures. Withdrawals would be made quarterly or annually from the fund to reimburse the Town for the disbursements made.

Management's Comments - The Recreation Department budget, which is to be presented at the next annual Town Meeting,

will include complete funding for all Recreation Department activities and programs. Any and all funds received in the form of cost reimbursements, program fees, etc., will be turned over intact to the Town Treasurer.

D. Finding - we were unable to find evidence that the Town had notified, within 45 days from the date of execution of the 1990 tax liens, all mortgagees holding mortgages upon the properties that went through the tax lien procedure. Failure to notify the mortgagee makes the tax lien invalid, but the tax and any subsequent tax payments made are collectable.

Recommendation - The Town should notify mortgagees within the 45 day period to be in compliance with RSA 80:65

Management's Comments - The Tax Collector was engrossed in issuing the real estate tax bills on a timely basis when the time to notify mortgagees expired. the failure to notify does not remove the obligation to pay the taxes, therefore, the decision was made to issue the tax bill and not the notices. In the future the Tax Collector will issue notices as required.

E. Finding - Tax abatements approved (excluding those that result in an actual refund check) on unpaid taxes are not posted until after year end by the auditors. Consequently, the overlay/refund account can be materially understated during the year and as a result could provide the Selectmen with misleading budget and actual data. While we realize that the year 1990 was unique due to the amount of abatements paid as a "normal" year that the overlay account is not reported at actual amount until after the audit is complete.
Recommendation - The Town should consider posting abatements (excluding those that generate an actual refund check) as well as tax deeded property as a debit to the overlay/refund account and a credit to the appropriate taxes receivable account. This would provide the Selectmen with a more accurate picture of the status of the account during the year.

Management's Comments - A procedure has been established that will ensure the posting of non-cash abatements to the proper accounts on a timely basis.

MASON & RICH PROFESSIONAL ASSOCIATION
Accountants and Auditors

REPORT OF THE TAX COLLECTOR
Fiscal Year Ended December 31, 1991

	LEVIES OF		
	1991	1990	PRIOR
DR.			
Uncollected Taxes - Beginning of Fiscal Year:			
PROPERTY TAXES	00.00	1051706.18	00.00
RESIDENT TAXES	00.00	5030.00	620.00
LAND USE CHANGE TAXES	00.00	8596.00	00.00
YIELD TAXES	00.00	258.66	00.00
Taxes Committed to Collector:			
PROPERTY TAXES	4906017.00	00.00	00.00
RESIDENT TAXES	27740.00	00.00	00.00
LAND USE CHANGE TAXES	8160.00	00.00	00.00
YIELD TAXES	6965.87	00.00	00.00
Added Taxes:			
PROPERTY TAXES	00.00	8657.00	00.00
RESIDENT TAXES	1590.00	00.00	00.00
Overpayments:			
PROPERTY TAXES	53.00	286.48	00.00
INTEREST Collected on Delinquent Taxes:	181.00	78543.78	00.00
PENALTIES Collected on Resident Taxes	88.00	279.00	13.00
CHARGES Collected on Insufficient Funds Checks	16.00	96.00	00.00
TOTAL DEBITS	4950810.87	1153453.10	633.00

CR.

Remittances to Treasurer during Fiscal Year:

PROPERTY TAXES	3561255.00	1049007.66	00.00
RESIDENT TAXES	22610.00	2790.00	130.00
LAND USE CHANGE TAXES	8160.00	8596.00	00.00
YIELD TAXES	5662.36	258.66	00.00
INTEREST Collected on Delinquent Taxes	181.00	78543.78	00.00
PENALTIES Collected on Resident Taxes	88.00	279.00	13.00
CHARGES Collected on Insufficient Funds Checks	16.00	96.00	00.00
Abatements Allowed:			
PROPERTY TAXES	19606.00	11642.00	00.00
RESIDENT TAXES	2850.00	1750.00	310.00
DEEDS ISSUED	877.00	00.00	00.00
Uncollected Taxes - End of Fiscal Year:			
PROPERTY TAXES	1324332.00	00.00	00.00
RESIDENT TAXES	3870.00	490.00	180.00
YIELD TAXES	1303.51	00.00	00.00
---------- TOTAL CREDITS	4950810.87	1153453.10	633.00

SUMMARY OF TAX LIEN ACCOUNTS
Fiscal Year Ended December 31, 1991

	TAX LIENS ON ACCOUNT OF LEVIES OF 1990	1989	1988
DR.			
Balance of Unredeemed Taxes as of December 31, 1991	00.00	271213.71	71037.78
TAXES SOLD TO TOWN DURING CURRENT FISCAL YEAR	522817.28	00.00	00.00
Adjusting Entry:	00.00	00.10	00.00
INTEREST/REDEMPTION COSTS	4759.92	25347.53	21647.68
---------- TOTAL DEBITS	527577.20	296561.34	92685.46
CR.			
Remittances to Treasurer during year			
REDEMPTIONS	113569.43	177441.98	70738.15
INTEREST/REDEMPTION COSTS	4759.92	25347.53	21647.68
ABATEMENTS during year	14929.52	00.00	00.00
DEEDS ISSUED	1405.48	808.89	299.63
UNREDEEMED TAXES as of December 31, 1991	392912.85	92962.94	00.00
UNREMITTED CASH	00.00	00.00	00.00
---------- TOTAL CREDITS	527577.20	296561.34	92685.46

REPORT OF THE TOWN CLERK
for the year ended December 31, 1991

Motor Vehicle/Title Filing Fees		267224.00
NSF Checks Still Outstanding		
LACHIANA, SHEILA	129.00	
MARINELLO, FRANK	110.00	
McGINNIS, RICHARD	5.00	
SCARANGELLA, MICHELLE	32.00	
SCHEFFLER, ROBERT	15.00	
TOWNE, BRENDA	56.00	
TOTAL	347.00	- 347.00
Dog Licenses		1937.50
Forfeits (Late Fees)		300.00
Violations		90.00
Vital Statistics		
Marriage Licenses		3720.00
Certified Copies		479.00
Lien Filings/Releases		1627.75
Election Filing Fees		19.00
Miscellaneous		
NSF Charges Collected		208.00
Bad Debts - 1989		289.00
Bad Debts - 1990		998.00
Other		1.00
Refunds Given		— 211.00
TOTAL PAID TO TREASURER		276335.25

Respectfully Submitted,

Sharon L. Sheldon, Town Clerk

REPORT OF THE TOWN TREASURER

For the year ending December 31, 1991

	RECEIPTS	
Cash on hand, January 1, 1991		398,668.35
STATE TREASURER		
Revenue Sharing	117,942.80	
Block Grants	87,459.22	
Other & ForestLands & Fire Reimb.	3,609.46	209,011.48
TOWN CLERK		
Gross Receipts	276,546.25	276,546.25
TAX COLLECTOR		
Gross Receipts	5,150,781.53	5,150,781.53
SELECTMEN		
Building Permits	8,191.95	
Sign Permits	2,001.00	
Sunday Permits	527.00	
Misc. Permits & Fees	120.00	
Cable TV Franchise Fee	2,419.98	
Impact Fees	1,500.00	
Copy Fees	415.25	
Sale Town Reports	12.90	
Town Hall Rent	500.00	
Reimbursements	6,875.37	
Town History Reimbursement	500.00	
Misc.	293.67	23,357.12
POLICE DEPARTMENT		
Pistol/Revolver Licenses	148.00	
Insurance Reports & Parking Violations	160.00	
Fireworks Permits	470.00	
Misc. Income	6.00	784.00
RECYCLING		
Fees & Income	6,041.70	6,041.70
VALLEY Marina		
Boat Taxes	8,432.46	8,432.46
PLANNING BOARD		
Fees	4,403.00	4,403.00
BOARD OF ADJUSTMENT		
Fees	975.00	975.00
ELECTION & REGISTRATION		
Reimbursements	50.00	50.00
INTEREST ON DEPOSITS		
Money Market & Checking Accounts	22,448.31	
Certificates of Deposit	66,080.67	
Bank Fees & Charges	244.00-	88,284.98

REPORT OF TOWN TREASURER

For the year ending December 31, 1991

	RECEIPTS	
JAFFREY COURT PAYMENTS		
Fines	8,141.28	8,141.28
Miscellaneous Income:		
Misc. Legal Payments	30.00	
Sale of Town Property	11,955.19	
Gifts & Donations	2,500.00	
Misc. Refunds	418.84	
Sale of Plots/Hillside Cemetery	1,100.00	
Reimbursements/Hillside Cemetery	2,265.70	
Transfer Station Stickers	394.00	
Fire Dept. Reimbursements	10.20	
Income from Trust Fund	26,766.37	
Transfer from Capitol Reserves	48,000.00	93,440.30
TOTAL RECEIPTS PLUS CASH ON HAND		6,268,917.45
ORDERS DRAWN BY SELECTMEN		6,287,791.73
BALANCE		-(18,874.28)
PLUS ACCOUNTS PAYABLE		77,132.13
BALANCE		58,257.85
PLUS PROPERTY TAX RECEIVABLE		14,156.00
BALANCE		72,413.85
LESS PREPAID POSTAGE & FUEL		11,489.59
CASH IN TREASURY 12/31/91		60,924.26
Outstanding indebtedness 12/31/91		-0-
ESCROW ACCOUNTS		
Road Access/Monadnock Bank		1,686.83
Cheshire Mkt. Pl./Monadnock Bank S & A		9,494.07
Retail Management & Development/Monadnock Bank		9,768.98
Daniel Aho Bond/Monadnock Bank		1,152.58
Highland Ridge/Park & Sons/Monadnock Bank		6,450.
Cheshire Mkt. Pl./Beston/Monadnock Bank		5,416.39
Total		33,968.85
Conservation Commission		
Savings Acct./Monadnock Bank		529.84
C/D Peterborough Savings Bank		7,887.31
Total		8,417.15

Respectfully Submitted,

Adrienne L. Hudson, Treas.

Adrienne L Hudson

1991 SALARIES

TOWN OFFICERS

Aho, Ardelle - Trustee	30.00	
Farmer, Marabeth - Welfare Off.	1,662.50	
Fogg, Evelyn - Trustee	315.00	
Harper, Maryann B. - Selectman	645.00	*
Hudson, Adrienne - Treasurer	1,500.00	
Little, Carl C. - Selectman	4,367.50	
Raymond, Amy - Deputy TC/TXC	1,255.60	*
Sheldon, Sharon - Tax Collector	15,608.64	
Sheldon, Sharon - Town Clerk	13,740.16	
Webster, Joyce - Deputy Treasurer	125.00	*
White, Redvers G. - Selectman	455.00	
Whitney, Michael J. - Selectman	2,250.00	

TOWN OFFICE

Cunningham, Jeanne M. - Adm. Asst.	24,945.00	
Davies, Glen A. - Code Enf. Off.	1,039.50	
Doherty, Sharon A.	392.00	
Raymond, Amy - Selectmen's Sec.	14,744.18	
Simonton, Nancy C. - Bookkeeper	3,068.55	
Thompson, Doris	3,576.00	*
Webster, Joyce - Bookkeeper	7,683.26	*

ELECTIONS & REGISTRATIONS

Burbank, Lila - Sup. of Checklist	280.00
Champney, Ernest C. Jr.	20.00
Champney, Judith	20.00
Cleland, Robert J.	20.00
Ducharme, Geraldine M.	10.00
Harper, William L.	20.00
Hood, Walter	20.00
Ketola, Walter A.	20.00
Raymond, Amy - Sup. of Checklist	292.00
Thrasher, Oscar	50.00
Tower, Candice - Sup. of Checklist	75.00
Wells, Barbara A.	62.50
Wells, Peter F.	20.00

CEMETERIES

Aho, Daniel	665.00
Anderson, Robb	165.30
Bohto, Leslie	1,061.75
Foster, Bruce A.	178.20
Tower, David M. Jr.	60.00
Tower, Stephen B.	862.50

PLANNING BOARD

Ames, Bliss C.	387.75	
Anderson, Robb	489.25	
Coneys, Thomas A.	32.50	
Doherty, Sharon A. - Secretary	11,048.50	
Ducharme, Geraldine M.	266.50	
Gosling, Joseph F.	262.50	
Harper, Maryann B.	108.75	*
Little, Carl C.	165.00	
Tower, David M.	71.25	*
Vorfeld, John C.	253.75	
Wilson, David T.	300.00	
Winters, Marion	448.75	

BOARD OF ADJUSTMENT

Carguilo, Jeanne - Secretary	590.00	
Dufour, Robert O.	85.00	
Engel, Jayne T.	135.00	
Mayer, Albert	90.00	
Smith, Paula	120.00	*
Wolterbeek, Susan	30.00	

POLICE DEPARTMENT

Collum, David - Chief	36,014.32
Crowley, Eugene T.	1,761.23
DiRusso, Frank - Sargent	28,495.58
Ellis, David J.	256.00
Harris, Lawrence - Animal Cont. Off.	844.48
Hennessey, Dana	2,693.46
Houle, Dorothy M - Dispat/Secretary	13,875.69
Poitras, Jason P.	948.00
St. Pierre, Russell	23,559.92
Smith, Charles	2,271.99
Stratton, David G.	25,972.33
Tanner, Scott	21,474.14
Violette, Peter D.	656.00

HIGHWAY DEPARTMENT

Aho, Daniel	59.50
Albert, Jeffrey A.	1,896.00
Anderson, Peter J.	34,617.00
Anderson, Robb	25,296.15
Anderson, Ross	236.50
Bohto, Leslie	802.50
Foster, Bruce A.	26,115.82
Gebo, Daniel	23,628.69
Hodgeman, Paul J.	224.00
Tower, Stephen B.	1,850.63

SOLID WASTE

Bohto, Leslie	9,483.63
Dube, Andrew J.	8,131.20
Harris, Lawrence	52.50

PARKS & PLAYGROUND

Aho, Daniel	91.00
Bohto, Leslie	1,046.25
Tower, Stephen B.	894.38

RECREATION DEPARTMENT

Bohto, Victoria	482.50
Charles, Kelly-Lynn	597.00
Clemente, Darlene J.	507.50
Porter, Marcia	609.00
Reid, Allison L.	408.00
Wiechers, Lori A.	786.00
Young, Barbara B.	14,013.30

HEALTH DEPARTMENT

Bussiere, Linda R.	90.00
Cole, Ralph E. Dr.	1,600.00

LIBRARY

Gardenour, Diane	14,280.00
Hoyt, Raymond	3,300.00
Olson, Jeanne L.	8,726.50

FIRE DEPARTMENT

Ames, Bliss C.	870.18
Asaff, Alex	577.13
Bedard, William J.	622.25
Bell, Paul A. - Fire Ward	1,041.35
Burpee, Ellery III	248.63
Call, Mary T.	173.20
Coffin, Lori	717.53
Ellis, Scott R	1,227.40
Epps, Franklin S. III	17.50
Fisher, David L.	212.50
Flagg, Johathan G.	24.15
Harris, Lawrence	110.00
Haskell, Roy G.	605.85
Hautanen, Brent D.	463.35
Hoyt, Craig	953.40

Hughgill, Raymond Sr.	40.25	
Jans, Roger C. Jr.	207.50	
Knight, Scott R.	717.95	
LaPointe, Robert - Fire Ward	925.75	
Majewski, Joseph C.	639.63	
Murphy, Timothy P.	305.30	
Pederson, Edward J.	1,278.08	
Poikonen, Keith	24.15	
Raymond, Larry	547.10	
Robblee, Stephen	1,097.33	
Somers, Douglas P.	325.15	
Therriault, Mark	689.48	
Tulip, Richard	706.58	*
Walen, Scott B.	581.40	
Whicker, James M.	859.35	
Whicker, Kenneth	1,601.98	
Whicker, Paul R. - Chief	2,094.93	

* Resigned

REPORT OF THE RINDGE PLANNING BOARD

The Planning Board entered the year 1991 facing one of the most controversial issues to confront the Town of Rindge in recent memory. A Pennsylvania based business, Chambers Development Company, Inc., had presented two petition amendments to be placed on the ballot for the March Town Meeting. One petition proposed to rezone 110 acres of land on Route 119 in East Rindge to "Business-Light Industry" and another to allow for "non-hazardous solid waste facilities" to be allowed in that district. After much deliberation with Chambers representatives and very apprehensive town residents at two public hearings, each drawing crowds of several hundred, the Board unanimously recommended against adopting these amendments. In the largest voter turnout in the history of Rindge, the residents voted against these amendments.

All nine amendments proposed by the Planning Board were passed by the voters. These included: requiring new multi-unit housing to meet handicap accessibility; clarifying permitted uses in certain districts; not allowing non-conforming contiguous lots to be sold as building lots, and the adoption of an "Aquifer Protection Ordinance". This ordinance, passed by a vote of 839 to 294, restricts certain development over important aquifers.

After careful consideration, long time Board member and Chairman David Tower decided not to seek re-election, much to the dismay of the rest of the Board and many others. Another long term valued member and Selectmen's representative to the Board, Maryann Harper, whose term expired in March, is also greatly missed. Their public service to the Town over so many years was an invaluable asset that can never be measured and the loss of their knowledge and experience will take years to replace.

A January resignation by Thomas Coneys opened a term of one year to be filled at election time along with the two three-year terms. Candidates who filed for the position for one year included Elias Parkkonen and John Vorfeld. Campaigning for the three-year seats were Paul Susca- seeking re-election, Joseph (Tony) Gosling, Daniel T. Aho and Gordin Olin. Susca, Gosling and Vorfeld won their election bids. Selectman Carl Little assumed the role of representative to the Board.

The Cheshire Marketplace shopping mall, after further review of architectural design, landscaping plans, and other details and many months' anticipation, officially opened its doors on July 28th. By year end, the shopping center contained a supermarket and pharmacy, and plans for other various retail operations were in the initial stages. Also, the Rindge Post Office, outgrowing its space in the building located next to the Fire Station, moved into its new and larger facilities in the Commercial District on the north side of Route 119.

State amendments to RSA 155-E, regarding earth excavation placed further responsibilities on the Town to regulate excavations. The Board, with the assistance of the Southwest Regional Planning Commission, held public meetings for the owners of excavation sites, to inform them of the changes in the state law and to advise them the Board was in the process of working on a draft for a new earth excavation regulation. The new "Regulations Governing Earth Excavation" were adopted by the Board on August 12, 1991.

This year the Board began a study of underground storage tanks, involving a survey of approximately 150 Rindge households. Following the completion of the study in the fall of 1992, the Board will determine what actions the Town should take to reduce any threats to the groundwater supply posed by underground tanks.

The State of New Hampshire requires the Planning Board to be the agency responsible to prepare a Capital Improvements Plan. Therefore, a warrant article will be placed requesting authorization for the Board to prepare this CIP to cover the years 1993 through 1999. After its completion it can be used by the Town to project long range capital expenses and can be helpful in measuring the impact of premature development on town services.

Nine amendment proposals by the Board were submitted for the 1992 Town Meeting. The Sign Ordinance was a focus of attention as the Board was made aware, by the granting of several variances by the Zoning Board of Adjustment, that a more flexible approach to determining the size of signs was needed. A new table, based on the speed limit and the distance to the highway was formulated in the hope of making it easier to administer the ordinance.

In all the Board held 39 meetings, which included 12 formal public hearings, 9 work meetings, 8 site inspections, 4 zoning amendment hearings and 3 hearings to adopt the new "Regulations Governing Earth Excavation". During these meetings the Board reviewed 11 minor subdivision applications of which 8 were approved, and 3 were still pending at the end of the year, and 2 major subdivisions both of which were approved. These subdivisions created a combined total of 32 new building lots. Also approved by the Board were 2 technical subdivisions (which do not create building lots) 9 Site Plan Reviews, where commercial or non-residential development was either created or expanded, and 1 application for excavation permit. Several preliminary consultations were conducted by the Board for individuals wishing to meet on an informal basis.

This year has been an economically difficult one for everyone and the Board considered this while preparing the 1992 budget. In an attempt to keep expenses down, the Board, in an unprecedented act, moved to reduce their hourly rate of pay by $1.00 an hour. The overall budget does show in increase mostly because it will now include the cost of the contract for the

Planning Assistance Program of Southwest Regional Planning Commission. In the past this expense was placed on the warrant in a separate article. The Board wishes to thank SRPC for their assistance and continued guidance in helping the Board to monitor the development of Rindge and make it a better place to live.

Respectfully submitted,

Sharon Doherty
Secretary

BOARD MEMBERS:

Paul Susca, Chairman	(1994)
Marion Winters, Vice Chairman	(1993)
David Wilson	(1993)
Bliss Ames	(1992)
John Vorfeld	(1992)
Joseph Gosling	(1994)

Carl Little, Selectmen Ex-Officio

Geraldine Ducharme, Alternate	(1992)
Robb Anderson, Alternate	(1993)

PLANNING BOARD BUDGET

	Appropriations	Revenues
Salaries	$13,350.00	
		application fees 1,439.00
Telephone	800.00	
Office Supplies	500.00	per lot fees 1,325.00
Contracted Services	2,850.00	
Registry of Deeds	350.00	555.00
Postage	700.00	614.00
Dues & Subscription	150.00	
Printing	400.00	70.00
Advertising	700.00	400.00
Mileage	150.00	
Misc.	250.00	
Towns Portion F.I.C.A.	1,185.00	
TOTAL	21,385.00	4,403.00

Southwest Region Planning Commission
12 Court Street
Keene, NH 03431

Report of Activities
1991

The Southwest Region Planning Commission is one of nine regional planning commissions that was established by legislation in 1970. The Commission, a public nonprofit agency, serves a region of 35 communities in Cheshire County and southwestern Hillsborough County.

The Commission functions on two levels -- local and regional. On the local level, the Commission provides a variety of technical and consulting services to towns. Regionally, the Commission provides a forum for discussion and resolution of issues that affect all communities.

Services to Towns

The Commission's services to member communities fall into four basic categories:

Information: we maintain a library of information pertinent to land use --- state environmental regulations and administrative rules, model local regulations, US Census data, local property tax valuations, maps, aerial photos, and GIS information from the state GRANITE system. If we do not have it, we know where to find it.

Advice: perhaps our most used service, member communities enjoy unlimited telephone support. We spend a lot of time on the telephone helping local planning board members or zoning officials apply their own land use regulations. Based on cumulative experience and expertise, staff is able to give detailed advice on planning issues.

Hands-On Assistance: a step beyond advice, staff will review a proposed ordinance or regulation, critique a site plan or subdivision, or investigate alternative funding sources. This includes appearing at Planning Board meetings to guide the development of new regulations or zoning amendments.

In-Depth Support: master plans, water resource management and protection plans, transportation analysis, conservation and preservation plans, capital improvement programs, impact fee studies, opinion surveys, Community Development Block Grant applications, impact analysis of proposed developments, geographic information system (GIS) mapping, and other special studies. The Commission also offers the special Planning Board Assistance Program that allows a community to reserve the time of a professional planner for specific local projects.

During 1991 the Southwest Region Planning Commission:

* Added materials to the library and information center. We are the first to receive the 1990 Census information.

- Provided help and consultation to over two-thirds of all member communities. Which communities will change from year to year; not all towns need help every year.

- Reviewed site and subdivision plans, but not as many as in previous years. Although development is slow now, the pace will pick up again.

- Worked on Water Resource Management and Protection Plans for Chesterfield, Alstead, and Harrisville.

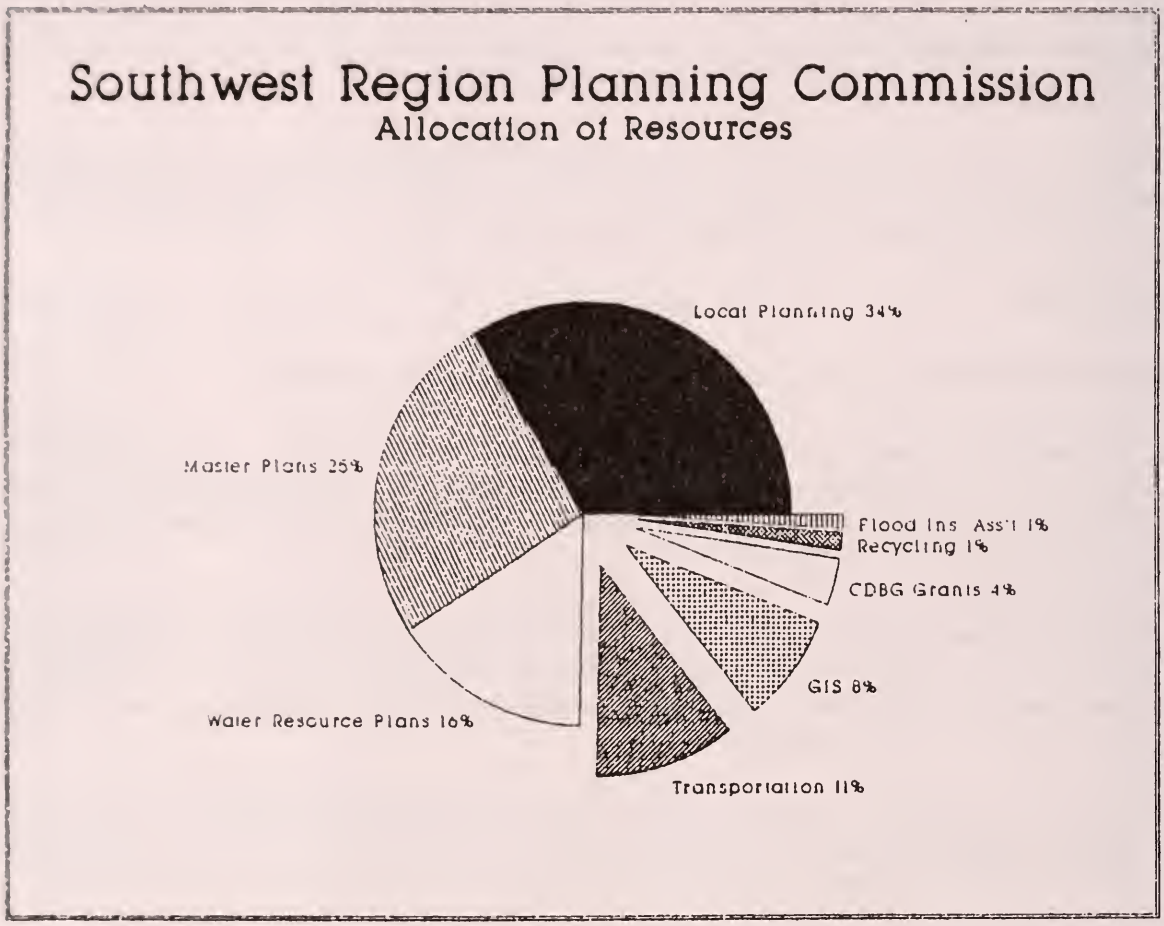

- Provided technical assistance to Hancock, Mason, and Winchester, New Ipswich, Greenfield, Surry, Jaffrey, Malborough, and Walpole regarding federal flood plain insurance regulations.

- Worked on Master Plans for Antrim, Fitzwilliam, Walpole, Troy, Marlborough, and Winchester.

* Assisted local social services agencies such as the United Way, Cheshire Housing Trust, and Southwestern Community Services.

* Prepared GIS maps for Fitzwilliam and New Ipswich.

* Revised the *Earth Excavation (RSA 155:E) Handbook*, and provide assistance with regulations to Bennington, Dublin, Marlborough, New Ipswich, Richmond, Rindge, Sharon, Sullivan, Surry, Walpole and Winchester.

* Conducted training sessions for land use boards.

* Sponsored the local sessions of the NH Municipal Law Lecture Series.

Services to the Region

The Commission provides a forum for a variety of regional issues. The Commission is also the advocate for the Region at the state and federal level. We are working regionally on transportation, community development, economic development, housing, rivers management, and land protection.

Transportation: The Region depends upon an adequate transportation system for economic viability. The Commission is a member of the technical assistance task force for the the proposed Hillsborough Route 9 By-Pass project, and is a sponsor of the Citizen Advisory Committee. We anticipate a similar effort for the proposed Keene/Swanzey Route 10 By-Pass. We will support regional efforts to solve the problem of the inadequate bridge between Hinsdale and Brattleboro, VT.

Community and Economic Development: Sound and appropriate development benefits all communities in the Region. As advocates for a fair share of public resources, we help communities to acquire Community Development Block Grants and other grants to support economic development activities.

Housing: Inspite of the times, inadequate affordable housing remains a problem for the Region. The Commission encourages activities that provide for affordable housing. We anticipate managing grant-assisted housing rehabilitation programs on behalf of member communities. The Commission is responsible for the "fair share" analysis of housing opportunity in the Region.

Rivers Management and Protection: The three main rivers in the Region --- Connecticut, Ashuelot, and Contoocock --- are valuable natural resources. The Commission supports local efforts to manage these assets for the benefit of the Region.

Conservation and Land Protection: We work with local land trusts and conservation organizations to develop conservation and management plans to protect our natural environment. We assist these groups to acquire the necessary financial support for these efforts.

During the last year the Southwest Region Planning Commission:

- Participated in the planning efforts to develop a Route 9 By-Pass around the Village of Hillsborough.

- Worked with the Monadnock Region Highway Advisory Commission regarding the impact of the proposed mall in Keene on the regional transportation system.

- Took the first steps to develop a computer transportation model for the Region.

- Agreed to sponsor a citizens task force to consider a solution to the problems of bridge over the Connecticut River between Hinsdale and Brattleboro, VT.

- Established a standing Committee on Affordable Housing.

- Provided technical assistance to local groups regarding the nominations of the Connecticut River and Contoocock River to the NH Rivers Protection Program. Assisted local efforts to begin the same process for the Ashuelot River.
- Supported the efforts Monadnock Greenbelt Conservancy to development a system of trails through the Region.

- Assisted the efforts of the Monadnock Advisory Commission to develop a zoning overlay district to protect Monadnock, Little Monadnock, and Gap Mountain.

REPORT OF THE RINDGE
HIGHWAY DEPARTMENT

The 1991 Primary Road projects were as follows:

* Woodbound Road from Davis Crossing to Dragg Hill. Pavement recycling and placed base and finish course of pavement. Total distance of 6,421'.

* Hubbard Hill, Hughgill and Paradise Island. Recycled 1,500' of pavement on Hubbard Hill and replaced with hot top base course then overlaid the balance with hot top for a total distance of 5,950'.

* Old Jaffrey Road upgraded drainage regravelled and placed the base course of hot top for a distance of approximately 2500'.

* Main Street from Route 202 to Wellington Road overlaid with hot top for a distance of approximately 4,600'.

The Highway Project appropriations were reduced by approximately $30,000 in 1991 due to economic times. As a result, resurfacing work has been decreased by 1.1 miles. The Highway Department has stressed many times in the past that the Town should be resurfacing a minimum of 10% of its roadways, which amounts to approximately 6 miles per year. By not obtaining this goal, the condition of roadways deteriorate to a point where reconstruction rather than resurfacing is necessary at a greater cost to the Town. The 1992 road projects are expected to total 4.1 miles and appropriations are still $30,000 behind the 1990 figures.

Our solid waste budget has increased close to 300% in the last five years. This is mostly due to our landfill fees. As we are all aware, recycling is the tool for the future and the efforts from recycling for 1991 are:

* 14 recycling container loads, brought to Container Recovery Corporation for a gross savings of $377.50 per load or $5,285 saving 350 cubic yards not being landfilled.

* Shipped 33,148 deposit containers which generated $1,657.40.

* Shipped 8,770 pounds or 210,480 aluminum cans to Container Recovery Corporation for a total of $2,931.40. The total gross revenue for the Transfer Station stickers, fees collected, material sold and saving from reduced landfill are well over $10,000 for 1991.

The Highway Department would like to take this opportunity to thank Public Service of New Hampshire, New England Telephone Company, and those people who donated funds and services to remove the utility poles from the Center Common. The beauty of the Village Center has been greatly enhanced by this effort.

Also, the Department is starting a recognition program for people who have donated time helping in activities performed by the Highway Department. This years recognition "The Sidewalk Superintendent Award" is presented to Julie Knight and Ralph & Phyllis Hoyt for the countless hours they have spent grooming the Hillside Cemetery. Thank You!

Respectfully submitted,

Peter J. Anderson
Road Agent

HIGHWAY DEPARTMENT

Robb Anderson
Bruce Foster
Daniel Gebo
Jeff Albert
Leslie Bohto
Andrew Dube

SOLID WASTE DISPOSAL

Salaries	$ 20,150.00
Monadnock Disposal	14,400.00
Town of Winchendon	150,000.00
Town Portion F.I.C.A.	1,785.00
TOTAL	197,785.00

HIGHWAY SUMMER MAINTENANCE

Salaries	72,920.00
Service & Supplies	27,080.00
Town Portion F.I.C.A.	6,465.00
TOTAL	106,465.00

HIGHWAY WINTER MAINTENANCE

Salaries	53,697.00
Service & Supplies	50,303.00
Town Portion F.I.C.A.	4,760.00
TOTAL	108,760.00

CEMETERIES

Salaries	4,572.00
Service & Supplies	478.00
Town Portion F.I.C.A.	400.00
TOTAL	5,400.00

PARKS & PLAYGROUNDS

Salaries	4,522.00
Services & Supplies	478.00
Town Portion F.I.C.A.	400.00
TOTAL	5,400.00

HIGHWAY PROJECTS

Contract services & supplies	201,815.00

REPORT OF THE TRUSTEE OF TRUST FUNDS OF THE TOWN OF RINDGE FOR 1991

A. TRUST FUND REPORT

Fund	Beginning Prin & Inc Balance	Additions	Capital Gains	Income	Payments	Ending Prin & Inc Balance
Library	76,979.80		41,595.74	6,179.84	(6,482.48)	118,272.90
Scholarships	87,184.47		1,817.87	5,052.15	(7,825.00)	86,229.49
Memorials	17,696.09		404.74	954.69		19,055.52
Electric	248,729.26		217,853.27	22,665.06	(26,766.37)	462,481.22
Cemetery	35,485.85	1,200.00	814.88	2,064.72		39,565.45
TOTALS	466,075.47	1,200.00	262,486.50	36,916.46	(41,073.85)	725,604.58

ASSETS

Shares/ Par Value	Issuer	Rate	Maturity	Cost	Market Value
	Fidelity US Treas Inc			235,400.00	235,400
5,001.10	Peterborough CD	8.000%	03/31/92	5,001.10	5,001
50,000.00	Lyndonville SB	7.500%	06/18/92	50,000.00	50,000
5,293.31	Peter borough SB	8.750%	03/12/93	5,293.31	5,293
3,186.26	Peter borough SB	6.905%	07/04/93	3,186.26	3,186
19,503.69	Peterborough CD	8.050%	07/06/93	19,503.69	19,504
5,000.00	Cheshire County SB C	8.200%	07/13/93	5,000.00	5,000
13,441.04	Monadnock SB	7.500%	08/22/93	13,441.04	13,441
10,971.35	Monadnock CDs	7.750%	08/29/93	10,971.35	10,971
8,777.67	Monadnock CD	7.500%	12/31/93	8,777.67	8,778
50,000.00	US Treas	7.625%	12/31/94	51,241.13	53,313
25,000.00	US Treas	8.500%	11/15/95	26,190.22	27,391
50,000.00	US Treas	7.250%	11/15/96	49,797.39	52,578
25,000.00	US Treas	8.875%	11/15/97	27,128.55	28,125
25,000.00	Ford Capital	9.000%	08/15/98	25,761.13	26,281
25,000.00	Beneficial Corp	12.875%	08/01/2013	31,206.56	28,844
225.00	Amer Tr Prime – GE			14,401.68	15,413
250.00	Becton Dickinson			18,252.08	17,125
215.00	Boeing			10,745.12	10,266
300.00	Capital Holding Co			14,655.51	19,088
525.00	McDonalds			18,700.85	19,950
600.00	Super Value Stores			15,518.17	16,350

Shares/ Par Value	Issuer	Rate	Maturity	Cost	Market Value
550.00	Wallace Computer Service			11,197.70	13,338
525.00	Zurn Industries			18,832.28	18,900
20,000.00	Gen Mot Accept	7.875%	03/01/97	20,002.50	20,000
	Accrued income receivable			8,369.95	8,370
	Cash			532.26	532
	Receivable			6,347.08	6,347
	Receivable from town			150.00	150
	TOTALS			725,604.58	738,936

B. CAPITAL RESERVES

Fund	Beginning Balance	Additions	Withdrawn	Income	Ending Balance
Fire Dept Equip	24,015.89	25,000.00	0.00	2,673.07	51,688.96
Highway Dept Equip	25,139.87	30,000.00	0.00	2,947.76	58,087.63
Police Dept Equip	10,703.00	15,000.00	(15,000.00)	866.63	11,569.63
Public Safety Building	26,169.41	15,000.00	(33,000.00)	1,370.33	9,539.74
Recycling Program	10,790.25	25,000.00	0.00	1,823.95	37,614.20
Revaluation	0.00	7,000.00	0.00	294.00	7,294.00
TOTALS	96,818.42	117,000.00	(48,000.00)	9,975.74	175,794.16

Assets

Shares/ Par Value	Issuer	Rate	Maturity	Cost	Market Value
100,000.00	US Treasury	9.125%	12/31/92	103,300.61	104,719.00
50,000.00	US Treasury	7.250%	12/31/92	50,752.69	51,453.00
	Fidelity US Treasury Inc Port			22,400.00	22,400.00
	Cash			560.40	560.40
	Amortization Of Bond Premiums			(1,219.54)	
	TOTALS			175,794.16	179,132.40

REPORT OF THE INGALLS MEMORIAL LIBRARY

We are very happy to see so many happy library users. This year our circulation has increased by 43 percent in the adult section and 27 percent in the children's section. We have been working hard to update our non-fiction and reference sections. We will continue to replace outdated and worn out materials whenever possible.

We have started a collection of books on tape that has been very popular with the people who commute to work. We will continue to add to this collection, if it continues to be so popular.

The children's summer reading program was an overwhelming success. Children read books and received prizes as they went along and had a pizza party at the end to celebrate. The children have alot of fun in this program, while improving their reading skills throughout the summer.

Respectively submitted,

Diane Gardenour
Library Director

INGALLS MEMORIAL LIBRARY

FINANCIAL STATEMENT
For the Year Ending December 31, 1991

CASH ON HAND: JANUARY 1, 1991		$12,898.93
RECEIPTS:		
Town of Rindge	$38,306.75	
Trust Funds [1]	12,815.18	
Fines	735.95	
Copier	580.50	
Interest	863.06	
Donations & Bequests	1,324.67	
Book Sales	534.73	
Miscellaneous	109.85	
TOTAL	$55,270.69	
Total Available		$68,169.62
EXPENDITURES:		
Salary - Librarian	$14,280.00	
Salary - Assistant Librarian [2]	8,762.75	

Salary - Custodian	3,300.00	
Telephone	463.90	
Heat - Oil & Electric [3]	3,545.20	
Light & Power	$ 1,447.33	
Books, Magazines & Audio-Visual	11,583.41	
Repairs & Services	2,102.96	
Postage & Office Supplies	1,544.78	
Dues, Travel & Tuition	1,723.73	
Miscellaneous	309.99	
TOTAL	$49,028.05	
Cash on Hand: December 31, 1991		$19,141.57
Computer Account		
Balance 01/01/91	$ 2,555.91	
Interest	118.91	
		$ 2,674.82
Expenditures	355.60	
Balance 01/01/89		$ 2,319.22

[1] This includes $6,332.70 Trust Funds credited to 1989 and 1990, but received this year.
[2] Assistant Librarian position was increased from 20 to 25 hours in midseason.
[3] This includes the amount paid for oil used in calendar 1991 plus that prepaid for the 91-92 heating season.

INGALLS MEMORIAL LIBRARY

REPORT OF THE TRUSTEES

Your library has seen growth this year in patrons and in circulation. Our services to the community have grown to match their need. We would like to extend our special thanks to all our volunteers, without whom we just could not operate. We would also like to thank those who have donated computer equipment, books, magazines and papers and especially those who have donated monetary funds.

Our computer system now allows us to search for books or materials not on hand but in other libraries and in the State Library. We do try to keep up on all the best sellers in fiction and non-fiction and will be glad to hear from you of any particular needs.

Robert F. Shepherd, Chairman
Barbara Nichols
Nanette Reckart
Gail Smith
Doris Thompson

INGALLS MEMORIAL LIBRARY BUDGET

Telephone	$ 420.00
Heat -oil	1,105.00
Heat - Electric	2,000.00
Power	1,600.00
Services & repairs	2,200.00
Postage & Office	750.00
Tuition, dues Travel	1,400.00
Books & A-V	8,500.00
Refund to Town	-
Capital Expend.	-
Computer	-
Miscellaneous	-
Librarian	14,740.00
Ass't Librarian	10,417.00
Custodian	3,410.00
Towns Portion F.I.C.A.	2,553.00
TOTALS	49,095.00
Less Trust Funds	5,000.00
ADJUSTED TOTAL	44,095.00

REPORT OF THE CONSERVATION COMMISSION

During 1991 members of the Rindge Conservation Commission (CC) reviewed 6 Dredge & Fill applications, continued action on four more and visited 14 sites due to citizen complaints or inquiry or at the request of town boards and submitted reports on their findings and recommendations to local and state officials. The CC monitored conservation easement areas, town property and gravel pits.

CC members attended meetings on the Contoocook Greenway, an Excavation Workshop, wetlands workshops, hearings at the NH Wetlands Board and regional CC meetings.

The CC sponsored and the Monadnock Bank provided a scholarship for Elizabeth Majewski who attended Youth Conservation Camp0 run by the Forest Society.

Respectfully submitted,

Barbara Wells
Secretary

CONSERVATION COMMISSION BOARD MEMBERS

Richard Mellor, Chairman
Robert Shepherd, Vice Chairman
Alice Stearns
Bliss Ames
Mark Tanner
David Rowell

REPORT OF THE BOARD OF ADJUSTMENT

The Board of Adjustment met for 13 hearings, went on one site review, and held one workshop.

The Board heard 22 requests for variances; 18 were granted; one case was reheard; two were withdrawn; and one was determined not to be necessary. Two requests of special exceptions to the Wetland Conservation District.

Donald Butler went off the Board when his term was up in March. Paula Smith was Chairman until she resigned in October. Al Mayer is Acting Chairman until March. Jayne Engel was appointed a permanent member, and Phil Stenerson, Susan Wolterbeek, and Jeanne Carguilo were appointed alternates to the Board.

Respectively submitted,

Jeanne Carguilo
Secretary

BOARD MEMBERS

Al Mayer
Norman May
Robert Dufour
Jayne Engel
Phil Stenerson - Alternate
Susan Wolterbeek - Alternate
Jeanne Carguilo, Secretary

BOARD OF ADJUSTMENT BUDGET

	APPROPRIATIONS	REVENUES
Salary	$1,150.00	
Office Supplies	310.00	
Postage	460.00	80.00
Advertising	560.00	
Dues & Subscriptions	30.00	applic. fees
Town Portion F.I.C.A.	130.00	895.00
TOTAL	2,630.00	975.00

REPORT OF THE RINDGE POLICE DEPARTMENT

MOTOR VEHICLE:	
Driving While Intoxicated	67
All Other Motor Vehicle Offenses	2096
ACCIDENTS:	
Property Damage Accidents	52
Personal Injury Accidents	10
CRIMINAL:	
Total Criminal Offenses	467
JUVENILE:	
Total Juvenile Offenses	36
MISCELLANEOUS:	
Burning Permits Issued	50
Pistol Permits Issued	78
Fireworks Permits Issued	7
Summons Served From Other Police Depts.	45
Warrants Served From Other Police Depts.	6
Burglar Alarms Answered	39
Animal Control Calls	210
K-9 Calls For Service	46
Mutual Aid To Other Police Depts.	80
Phone Calls Answered for Fire Dept. (as of 8/91)	43
Phone Calls Answered for Hwy. Dept. (as of 8/91)	29
Dollar Amount of Recovered Property	$11,623.00
Court Fines Returned To The Town	$ 7,466.20
Domestic Disturbances	43
Drowning	2
Suicides	2
Requests For Service	6577

(A DETAILED LIST OF OFFENSES IS AVAILABLE AT THE P.D.)

It is clear that the rate of change in our society is increasing. A 90 year old person was born when there were no radios, televisions, automobiles, airplanes, computers, and microcalculators. He lived in a stable society where the family was the paramount social institution and there had been very little change in basic norms for the last 300 years. Our society has to deal with the increasing instability of the family and with the kinds of pressures this places upon the police and the courts. There are great fluctuations in jobs and resources and increasing mobility of an already mobile population, which leads to more social instability. Citizens, rightly so, are becoming more concerned for their personal safety and a feeling of personal security in the midst of sweeping changes. Citizens also expect their local governments to respond with instant communication and the maximum of efficiency in a world of steadily decreasing resources. Local government needs not only your support, but also your input. Our services are limited to the extent that money, manpower, and resources allow, and it is you that decide what those services are. This past year we witnessed a decrease in motor vehicle offenses and juvenile

crime,, but there was a 33% increase in criminal offenses and a 27% increase in requests for service and this trend continues each year. While we attempt to "hold the line" we must also remember that the basic cost of doing business increases in and of itself and the proper way to impact that cost is to get involved. Lend us your time, your talents, and your ideas. Together , we can make a difference.

On a more personal note, the members of the department wish to thank those Town Officials, past and present, committee members, local businesses, and you the taxpayer, for your confidence and support in the acquisition and renovation of the old Post Office building into a police facility. This move not only brought us "out of the cellar" and into the daylight of the twentieth century but has already saved us scores of man hours in the processing and transportation of arrestees, latitude in interviewing and interrogation, accessibility for the public, and much needed elbowroom, and will allow us to serve you better, well into the twenty-first century. If you missed our "open house", stop by anytime and see your tax dollars at work.

Respectively submitted,

David J. Collum,
Police Chief

POLICE DEPARTMENT

Salaries	$172,560.00
Vehicles	18,000.00
Telephone	5,500.00
Intox. & blood Fees	500.00
Radio, Radar, & Computer	1,000.00
Uniforms	2,000.00
Administrative	2,000.00
Training	1,500.00
N.H.M.A. Health Trust	15,928.00
Annual Physicals	350.00
Tuition Reimburse Incentive	750.00
TOTAL	47,528.00
BUILDING EXPENSES	3,000.00
Towns portion of State Ret.	6,353.00
Towns portion of F.I.C.A	8,265.00
Revolving Police Detail Fund	1,500.00
Capital Reserve Exp.	15,000.00
Capital Reserve Add.	16,000.00
Capital Dept.	17,436.45
GRAND TOTAL DEPT EXP.	232,853.00

EXCLUDING

1. Capital Reserve Expense
2. Capital Reserve Addition
3. Capial Debt.

REPORT OF THE RINDGE FIRE DEPARTMENT

DECEMBER 1, 1990 - NOVEMBER 30, 1991
STATISTICS

EMERGENCY CALLS		NON EMERGENCY CALLS	
ALARMS	21	INSPECTIONS	82
BRUSH FIRES	24	TRAINING SESSIONS	63
CHIMNEY FIRES	14	WORK DETAILS	69
STRUCTURE FIRES	9	RADIO CALLS	49
VEHICLE FIRES	8		
NUISANCE FIRES	10	TOTAL NON EMERG.	263
LOST PERSONS	11		
RESCUE & MEDICAL EMERGENCIES	121		
TOTAL EMERGENCY CALLS	223		

TOTAL MANHOURS ALL CALLS	6,088.5
TOTAL INCIDENT HOURS	1,025.5
TOTAL PAYABLE MANHOURS	3,268.0
TOTAL VOLUNTEER MANHOURS	2,820.5
TOTAL ADMINISTRATIVE MANHOURS	4,728.0

Your Rindge Fire Department is again honored to present its annual report to the town for the year, 1991. As the statistics above show, we have been very busy this year maintaining and progressing the training, skills and technical knowledge that has earned us the respect and reputation of being one of the most professional volunteer fire departments in the state. We could not have maintained these without the continued support we receive from the community. THANK YOU ALL VERY MUCH!

Early this year 10 members attended and received certifications in the 120 hour Firefighter I course. We have two new members taking it at present. The Officers of the Fire Service attended and certified in Incident Command, an organization and management system for controlling emergency operations, and we have designed and implemented an Incident Command System for Rindge; training the rest of the membership in its use. Eight members attended the Vermont/New Hampshire weekend training conference at the National Fire Academy in Emmitsburg, Maryland for the first time in the Departments history. Paying their own way for the transportation down and back, they attended courses in supervision and leadership in the fire service. All this on top of the regularly scheduled weekly and monthly Department training has provided Rindge with a technically qualified and ultimately knowledgeable Fire Department.

The Fire Service in Rindge provides full service to the Community. Fire prevention, fire suppression, rescue, and pre-hospital emergency medical care. The Firefighters who are

emergency medical certified and licensed, attended and certified in defibrillation. Thanks to the purchase and donation of a $6,000 defibrillator by the Rindge Firefighters Association, the Rindge Firemens Auxiliary and community support of their fundraising efforts; the Department is able to add this advanced lifesaving measure to its capabilities. EMS instructors on the Department have completed the training of 5 members of the Department and 7 members of the community at the First Responder Level. Hopefully they will add some of the manpower to the EMS response for better coverage in this growing area of Department responsibilities.

Several projects beyond the usual maintenance of the apparatus and equipment have been completed during the year. The S.C.B.A., voted by warrant article, has been replaced, the radio room has been moved and increased in size, the station now has an alarm system for the first time to protect the valuable apparatus and equipment, all doors have automatic openers wired to the emergency generator and we have a new sign on the outside of the station fabricated by the members.

As you can see, it has been a full year for us even though the serious fires, thankfully, have been few. We will strive for continued growth, progress and support from the community in 1992 and wish everyone a Fire Safe, Accident and Illness free and economically Happy New Year.

Respectfully submitted,

Board of Fire Wards
Rindge Fire Department

RINDGE FIRE DEPARTMENT
1992 PROPOSED BUDGET

ACCT.#	ITEM	1992 PROPOSED
55E-111	WAGES & SALARY	2,500.00
55E-112	FIRE PAY	20,000.00
55E-114	FOREST FIRE PAY	1,000.00
55E-321	PROTECTIVE CLOTHING	4,000.00
55E-514	E.M.S. TRAINING	1,500.00
55E-517	FIRE TRAINING	1,500.00
TOTAL PERSONNEL EXPENCES		30,500.00
55E-413	RADIO REPAIRS	1,500.00
55E-414	PAGER BATTERIES	200.00
55E-415	RADIO INSTALLATIONS	250.00
55E-416	RADIO REPLACEMENTS	3,500.00
55E-601	EQUIPMENT MAINT.	2,500.00
55E-611	APPS. MAINT. M-1	1,000.00
55E-612	APPS. MAINT. M-2	1,000.00
55E-613	APPS. MAINT. M-3	1,000.00
55E-614	APPS. MAINT. M-4	1,000.00
55E-615	APPS. MAINT. M-5	2,500.00
55E-616	APPS. MAINT. M-R1	1,000.00
55E-681	EQUIPMENT PURCHASES	1,550.00
TOTAL APPS. & EQUIP. EXPENSES		17,000.00
55E-201	STATION ELECTRICITY	1,900.00
55E-202	WELL PUMP ELECTRIC.	150.00
55E-211	F.D. TELEPHONE	700.00
55E-221	HEATING FUEL	1,250.00
55E-301	OFFICE SUPPLIES	500.00
55E-311	OXYGEN & TANKS	300.00
55E-312	MEDICAL SUPPLIES	500.00
55E-401	BUILDING MAINT.	6,500.00
55E-411	BURNER SERV. NORTH	100.00
55E-412	BURNER SERV. SOUTH	100.00
55E-515	FIRE PREVENTION	700.00
55E-516	FIRE PLANNING	250.00
55E-632-M4	GASOLINE M4	250.00
55E-632-M5	GASOLINE M5	250.00
55E-632-R1	GASOLINE R1	350.00
55E-633-M1	DIESEL FUEL M1	350.00
55E-633-M2	DIESEL FUEL M2	250.00
55E-633-M3	DIESEL FUEL M3	250.00
55E-634	MISC. FUEL	100.00
55E-991	F.D. MISC.	1,000.00
55E-901	F.D. POSTAGE	? 150.00
55E-911	F.D. DUES & SUBSCRI]	350.00
55E-931	F.D. PRINTING	100.00
55E-941	F.D. ADVERTIZING	100.00
TOTAL MISCELLANANEOUS EXPENSES		16,450.00
TOWN PORTION OF F. I. C. A.		1,195. 00
TOTAL		17,645. 00

REPORT OF THE RECREATION DEPARTMENT

The Recreation Department continues to do it's best to provide an assortment of recreational activities for community members of all ages. During the past year, our summer playground program for children was expanded and improved upon, various new workshops and programs such as Weight Watchers and children's tumbling classes were added, and our adult aerobics classes are now offered three evenings per week rather than two. We will continue to offer as many new programs as possible and encourage your suggestions and comments.

Because we work within a moderate budget, each program we offer is periodically reviewed to assess whether or not continuing it justifies the expense. In light of this, the summer swimming lessons program will not be offered this year. Several factors such as the lack of a usable town beach where lessons could be offered throughout the day, increasing difficulty attracting qualified watersafety personnel, and limited resources contributed to this decision. For those individuals interested however, I will be glad to provide information on alternative programs offered in the area.

Upon reviewing the 1992 Recreation Department budget, it may appear that my budget has increased quite substantially. Please note however, that this is due to a change in town accounting procedures. All expenses incurred by the department must now be reflected in the total budget proposal regardless of whether or not a program is self-supporting. Upon closer examination, you will notice that once revenues are deducted from the larger figure, this 1992 budget remains comparable to those of previous years.

As Recreation Director and as a member of the Rindge community, I extend sincere thanks to all of you who have volunteered and assisted with our programs, to the RAMS organization who have been tirelessly conducting fundraising activities explicitly for Wellington Field improvements, to all of the individuals and businesses that have made donations and contributions, and of course to my Recreation Committee members who consistently expend their time and energies in making all of our activities possible.

Respectfully submitted,

Barbara B. Young
Director
Recreation Department

RECREATION COMMITTEE MEMBERS

Laurel Cameron
Tim Derr
Carol Donovan
Mary Dufour
Chris Ganoe
John Valeri

RECREATION DEPARTMENT BUDGET

	Appropriation	Revenues
Salary	$19,477.00	
Wages for Programs	9,819.00	9,650.00
Electricity	100.00	
Phone	625.00	
Porta-Potti	750.00	
Office Supplies	400.00	
Basketball	1,100.00	500.00
Baseball	4,884.00	1,570.00
Soccer	335.00	
Tennis*	25.00	85.00
Summer Programs (listed under program wages)		
Easter	125.00	
Halloween	350.00	
Xmas *	600.00	600.00
Concerts	400.00	
Rec. Insurance	480.00	
Postage	400.00	
Printing	330.00	
Mileage	400.00	
Program Equipment & Supplies	300.00	
Ski Program	1,550.00	1,500.00
Classes & Workshop	300.00	300.00
Town Portion F.I.C.A.	2,510.00	
TOTALS	45,260.00	14,255.00

REPORT OF THE HISTORY COMMITTEE

The year 1991 brought the resignation of Clara Seymour, who has been our Chairman for sixteen years. We wish to take this opportunity to thank her for her many years of service.

We continue to gather any and all information pertaining to the history of Rindge, this includes research on old homes as well as genealogical records. We plan to do more research on the old mills and mill sites of Rindge. We would appreciate any information that does not already appear in the Rindge Town History. A wide variety of products were produced in Rindge in earlier times and we would like to record as much of this as possible.

We are always ready to welcome volunteers. If anyone has time and would like to find an intersting project, please let us know.

We have voted to meet once a month, which will mean getting together more frequently than in the past.

Respectfully submitted,

Amy Raymond, Chairman
Linda Bussiere, Secretary
Edward Brummer
Colonel David Crocker
William Davis
Dr. Joseph Gosling
Barbara Rice
Elizabeth Sampson

REPORT OF THE RECYCLING COMMITTEE

The Recycling Committee was formed to provide information to the Board of Selectmen about recycling. Our tasks included answering the How, What, and Where questions in developing a recycling program.

In all, committee members volunteered in excess of 240 hours of their time collecting the information necessary to make an informed recommendation to the Selectmen. In the past year we have reviewed recycling operations in other towns and have learned what works and what does not. We reviewed over twenty pieces of land and also have designed a footprint for a Recycling Center.

Given that the economy is hurting and forcing the town to tighten its budget, it would be improper for this committee to suggest the expenditure of the funds necessary to implement a recycling center at this time. However, we do recommend that the Selectmen ask for the funds necessary to purchase a site suitable for future use for a Recycling Center.

In our detailed report to the Selectmen we have indicated our primary choice of sites (+/-20 acres) which will meet the needs of a complete recycling center/transfer station and also the future needs of the Highway Department. Because of the economy, there has never been a better time to purchase this site and that any suitable site may not be available in the near future.

As to immediate needs, we recommend that the Selectmen implement a proposal similar to those received by this committee in conducting a recycling operation at the present site. This should be done slowly but starting immediately. This will give us time to get the bugs out before mandatory recycling starts in September of 1992. It must be stressed that using the existing site is a stop-gap measure.

Finally, the task of recycling has just begun and it is with this note that we recommend that this committee be continued.

I would like to thank all members of this committee for their assistance in developing a recycling program for Rindge.

Respectfully submitted,

Scott Douglas
Chairman

9 Main Street, Peterborough, NH 03458
(603) 924-7236

MONADNOCK FAMILY SERVICES

An organization of caring professionals

OVERVIEW OF SERVICES PROVIDED FOR THE TOWN OF RINDGE

* Monadnock Family Services provides a full range of treatment for individuals who need counseling or who are experiencing a mental disorder There are no restrictions based on diagnosis or age, and we continue to offer services to clients with little to no income. The Peterborough District Office is open five days and three nights every week. The Jaffrey District Office is open three days and one evening each week. Based in our Peterborough Office, we provide 24 hour Emergency Services 7 days a week, 365 days a year. As a part of that coverage, Monadnock Family Services staff also provide crisis services to the Monadnock Community Hospital emergency room, and to patients admitted to the medical units upon a physician s request

* It is our goal to maintain quality services to residents of our catchment area, and to provide for the identified counseling needs of the community.

* Last year the Monadnock Family Services served over 1132 individuals in you area with more than 23,046 visits for direct treatment. Services we offer in addition to Emergency Services include: Psychiatric Assessment and Medication Treatment. Case Management, Housing and a Day Treatment program. This figure is reflective of open cases and does not contain those individuals who may have been seen as adjunct member of treatment (i.e., family members, school personnel, legal or other sources of referral).

* This past year for the town of RINDGE we provided 776 visits for direct treatment. Of the 80 open cases, 44 were male and 36 were female, 18 were under the age of 18, 60 between the ages of 18 and 59, and 2 were 60 or older.

* 2 of these individuals were certified as chronically mentally ill and 6 were certified as severely mentally ill, as per New Hampshire Department of Mental Health guidelines. The average fee for service, paid by the client, was $0.44 per hour

* Primary referral sources were as follows: self-referred, physicians, social service agencies, schools, and courts, in that order.

* MFS Adult Care Center was open 860 hours in 1991, with an average daily attendance of approximately 18 clients We provided provided over 15,526 hours of service to elderly residents and their families. Many of the clients in the program have Alzheimer's Disease or related illnesses due to aging.

* The dollar amount requested from your town to help us continue offering these services, is arrived at by multiplying the 1990 Census Bureau population figure by $1.00. This per capita amount includes no increase from last two years The amount we are requesting is $4,906.00.

United Way

HOME HEALTH CARE AND COMMUNITY SERVICES, INC.
REPORT TO THE TOWN OF RINDGE
JANUARY 1, 1991 TO DECEMBER 31, 1991

ANNUAL REPORT

In 1991, Home Health Care and Community Services continued to provide home care and community services to the residents of Rindge. The following information represents a projection of Home Health Care and Community Services' activities in your community in 1991. The projection is based on actual services provided from January through September 1991 and an estimate of usage during October, November and December.

SERVICE REPORT

SERVICES OFFERED	SERVICES PROVIDED	SERVICES SUPPORTED PARTIALLY OR TOTALLY BY THE TOWN
Nursing	301 Visits	6 Visits
Child Health Nursing	5 Visits	5 Visits
Physical Therapy	190 Visits	0 Visits
Speech Pathology	21 Visits	0 Visits
Occupational Therapy	51 Visits	0 Visits
Homemaker	302 Hours	0 Hours
Home Health Aide	259 Visits	131 Visits
Medical Social Worker	3 Visits	2 Visits
Nutritionist	3 Visits	3 Visits
Office Visits	5 Visits	5 Visits
* Home and Community Based Care Program		
Nursing	67.5 Hours	0 Hours
Homemaker	2828 Hours	0 Hours

Total Unduplicated Residents Served: 84

* Home and Community Based Care is a Medicaid program which offers extended home care services to individuals who are in need of nursing home level care but can be maintained at home for a lower cost.

In addition to the above listed activities, regularly scheduled blood pressure clinics, child health clinics, and telephone consultations were made available to your residents throughout the year. Town funding, in part, supported these additional services.

FINANCIAL REPORT

The actual cost of all services provided in 1991 with all funding sources is projected to be $95,812.15.

The total cost of services provided for a partial fee, or at no charge to residents in Rindge is projected to be $4,887.25 for home care.

For 1992, we recommend an appropriation of $9,000.00 to continue home care services at the current level.

Thank you for your consideration.

ABSTRACT OF BUSINESS TRANSACTED

AT THE

ANNUAL TOWN MEETING

MARCH 12, 1991

The Meeting was called to order in the Rindge Memorial School Gymnasium at 8:30 AM by Assistant Moderator Dale E. Thompson with an announcement that as the result of a petition filed with the Board of Selectmen, the results of the ballot question on amendment number 12 would have to pass by a 2/3 vote.

The following officers were elected:

SELECTMAN for three years	Redvers G. White
BUDGET COMMITTEE for three years	John B. Hunt Robert Shepherd
PLANNING BOARD for three years	Joseph F. Gosling Paul Susca
PLANNING BOARD for one year	John Vorfeld
LIBRARY TRUSTEE for three years	Gail R. Smith Nanette Reckart Wilson
CONSTABLE for one year	Lawrence T. Harris
OVERSEER OF WELFARE for one year	Marabeth M. Farmer
TRUSTEE OF TRUST FUNDS for three years	Ardelle Aho
SCHOOL DISTRICT MODERATOR for one year	Charles C. Carroll
SCHOOL BOARD MEMBER for three years	Linda Sargent Tanner

The Evening Meeting was called to order in the Rindge Memorial School Gymnasium at 7:40 PM by Assistant Moderator Dale E. Thompson.

The Assembly saluted the flag led by Amanda Peck of Brownie Troop #135 and Thomas Seppala of Cub Scout Pack #308.

The Invocation was given by the Reverend Eugene Johnson, Pastor Emeritus of the Advent Lutheran Church in Rindge.

The following resolution was read by Maryann B. Harper, Chairman of the Board of Selectmen:

RESOLUTION
FROM THE TOWN OF RINDGE
TO
KIM SANDS

WHEREAS: A Resolution is a means whereby the Town of Rindge may honor the superior efforts and accomplishments of its citizens, and

WHEREAS: Kim L. Sands has been awarded the title of "New Hampshire Teacher of the Year", and

WHEREAS: Kim has served the Town of Rindge in many capacities: as a Planning Board member and secretary, as the summer playground director, as a Rindge Library volunteer, and as a member of the Selectmen's Budget Advisory Committee to the School District, and

WHEREAS: Her commitment to education and reading is an integral part of her daily life, evidenced through her role as Teacher-Librarian in the Jaffrey-Rindge School District, her involvement in the summer reading program and hours of storytelling at the libraries, and

WHEREAS: Kim can be spotted driving through town in a car whose license plate says "READ", and

WHEREAS: Kim has brought honor and recognition to her town through the achievement of her personal goals and her commitment to community-wide goals, and

WHEREAS: Her years of service to her town and school district have been marked by a dedication to the welfare of this community, and shall hopefully continue for many years to come,

NOW, THEREFORE, BE IT RESOLVED:
That the citizens of Rindge at Town Meeting convened hereby pay tribute and express their appreciation to Kim L. Sands and congratulate her as the "1991 New Hampshire Teacher of the Year" and

BE IT FURTHER RESOLVED:
That this resolution be inscribed upon the record of this meeting and a copy sent to Kim.

Maryann B. Harper, Chairman
Michael J. Whitney
Carl C. Little
Board of Selectmen
Rindge, New Hampshire

A motion made by the Moderator to waive the reading of the Warrant was seconded and passed.

ARTICLE 1. To see if the Town will vote to purchase the land, (Tax Map 28, Lot 5) together with building (Old Post Office) and improvement situated thereon, located in Rindge Center for the purchase price of One Hundred Thirty Thousand Dollars ($130,000.00), and to authorize withdrawal from the Capital Reserve Fund established for the Public Safety Building, the sum of Thirty-Three Thousand Dollars ($33,000.00) of which Thirteen Thousand Dollars ($13,000.00) is to be used as a downpayment on the purchase of the property, and Twenty Thousand Dollars ($20,000.00) to be used to renovate the existing building for use as a Police Station, and to further authorize the Selectmen to issue the Town's Promissory Note obligating the Town to pay the Seller (Barbara Rice) the balance of the purchase price ($117,000.00) together with interest at the annual fixed rate of eight percent (8%) over a term of ten (10) years in ten (10) equal payments of Seventeen Thousand Four Hundred Thirty Six Dollars and Forty-Five Cents ($17,436.45) (TWO-THIRDS VOTE BY BALLOT)

ARTICLE 1. Presented by Maryann Harper with a motion, seconded, to accept this article as read. Moderator Thompson announced this article must pass by a 2/3 ballot vote, the polls would be open for the purpose of casting the "pink" ballot for one hour (from 8:15PM to 9:15PM). Discussion on this article resulted in a motion, seconded, to move the question. Results of the count at 9:15 were:

YES: 323 No: 44 Void: 2 (total count 369)

ARTICLE 2: To see if the Town will vote to authorize the Selectmen to lease the land and building (2.1 acre old Post Office premises) in Rindge Center, (Tax Map 28 Lot 5) for a term of five years (5) for an annual rent in the amount of Six Thousand Dollars ($6,000.00) net to the owner and on such additional terms and conditions, including a Right of First Refusal in favor of the Town, as the Selectmen may deem to be in the best interest of the Town, and raise and appropriate the sum of Twenty Four Thousand, Five Hundred Dollars ($24,500.00) ($20,000.00 to renovate the building and $4,500 for the first year's rent) for this purpose.

ARTICLE 2. Discussion on this article was delayed until after the ballot count on Article 1 was available. On hearing the results of balloting a motion, seconded, was made to PASS OVER/POSTPONE this article and take no action.

ARTICLE 3. To see if the Town will vote to raise and appropriate the sum of Three Thousand Dollars ($3,000.00) for utility expenses for the new Police Station.

ARTICLE 3. Discussion on this article was delayed until after the ballot count on Article 1 was available. On hearing the results of balloting a motion, seconded, was made to accept this article as written. This article PASSED.

ARTICLE 4. To hear and act upon the reports of the Selectmen, Town Treasurer, Town Clerk, and reports of all agents, committees and officers heretofore chosen, and act in any way relating thereto.

ARTICLE 4. Presented by Michael Whitney, a motion, seconded, was made to accept the reports as printed in the Town Report. This article PASSED.

ARTICLE 5. To raise such sums of money as may be necessary to defray Town Charges for the ensuing year and make appropriations of same.

ARTICLE 5. Presented by Maryann Harper, a motion, seconded, was made to raise and appropriate the sum of $1,536,087.00 to defray Town Charges for the ensuing year. This article PASSED. Selectman Harper also noted corrections to a report found on page 14 of the 1990 annual report relative to current use properties. Under Wild Land 2) productive the printed acres of 8467.96 should be 3121.96; Wet Land from 2667.15 to a correct figure of 687.15; the corrected total changed from 9472.75 to 9550.05 total current use acreage.
ITEMIZED LISTING OF THIS YEARS BUDGET FOLLOWS THIS REPORT.

ARTICLE 6. To see if the voters will authorize the Selectmen and Town Treasurer to borrow money in anticipation of the collection of taxes for the current year, and to issue in the name of the Town negotiable notes therefore, said notes to be repaid during the current year from taxes collected during the current year.

ARTICLE 6. A motion made by Carl C. Little was seconded, and it was voted to ACCEPT Article 6 as written.

ARTICLE 7. To see if the Town will vote that the Selectmen may accept any and all legacies, gifts, grants and subsidies to the Town in Trust or otherwise by any individual or individuals; and to further authorize that the funds may be expended for the purposes stated, or take any other action relating thereto. (RSA 31:95-b)

ARTICLE 7. Presented by Michael Whitney, a motion, seconded, was made to accept Article 7 as written. This article PASSED.

ARTICLE 8. To see if the Town will vote to authorize the Selectmen to sell at Public Auction property acquired by Tax Sale; and to dispose of or sell surplus personal Town Property or take any other action relating thereto.

ARTICLE 8. Presented by Carl Little, a motion, seconded, was made to accept Article 8 as written. This article PASSED.

ARTICLE 9. To see if the Town will vote to raise and appropriate the sum of $16,900.00 (Sixteen Thousand Nine Hundred Dollars) as Rindge's contribution for initial operating funds for the Contoocook Affordable Housing Trust.

ARTICLE 9. Presented by Michael Whitney, a motion, seconded, was made to accept this article. This article was explained by Robert Winkler of the Contoocook Affordable Housing Trust who advised that this was not an annual fund raising, but a one time request. Lengthy discussion determined that there are no residents of Rindge on the Board of the Contoocook Affordable Housing Trust and that there were no guarantees that the funds would be expended in Rindge or for the benefit of Rindge residents. A motion,seconded, to amend this article to reduce the amount of the appropriation to $5,000.00 DID NOT PASS. A motion, seconded, to move the discussion passed. This article as originally presented DID NOT PASS.

ARTICLE 10. To see if the Town will vote to adopt the following hours of operation for the Town Clerk and Tax Collector: Monday thru Friday 8:00AM to 1:00PM, Tuesday and Wednesday evenings 6:00PM to 8:30PM. (BY PETITION)

ARTICLE 10. Reading of this article was preceded by an explanation by Moderator Thompson that by statute the voters cannot regulate the hours of elected officials and that this is an expression of the wishes of the voters present. Presented by Patti Smith a motion, seconded, was made to accept this article as written. A motion, seconded, to amend this article was made by Marilynn Vagalebre, to change the hours to Monday and Tuesday from 8:00AM to 4:00PM; Wednesday from 8:00AM to 1:00PM and 6:00PM to 9:00PM; Thursday and Friday from 8:00PM to 4:00PM. The article PASSED AS AMENDED. (NOTE: The current hours of Monday through Thursday from 9:00AM to 4:00PM; Tuesday and Wednesday evenings from 6:00PM to 8:00PM, remain in effect.)

ARTICLE 11. To see if the Town Will vote to raise and appropriate the sum of Fourteen Hundred Dollars ($1,400.00) for the purpose of raising the salary of the Town Clerk/Tax Collector, or take any other action relating thereto.

ARTICLE 11. Presented by Carl Little a motion, seconded, was made to accept this article as written. A motion, seconded, to postpone this article and take no action was made by Sharon Sheldon. This article was PASSED OVER/POSTPONED with no action taken.

ARTICLE 12. To see if the Town will vote to raise and appropriate the sum of Six Thousand One Hundred and Fifty Dollars ($6,150.00) to pay for professional and municipal planning services, to continue the Planning Assistance program and to remain a member of Southwest Regional Planning Commission.

ARTICLE 12. Presented by Maryann Harper a motion, seconded was made to accept this article as written. This article PASSED.

The following presentations were made:

*****

By John Hunt, our Representative to the General Court:

To His Excellency Governor Judd Gregg,

WHEREAS, Maryann Busang Harper has shown great leadership and devotion to her hoe town of Rindge, New Hampshire, and

WHEREAS, Maryann Busang Harper served the Town of Rindge, New Hampshire as a dedicated member of the Board of Selectmen and as the Selectman's representative to the Rindge Planning Board from March 8, 1988, and

WHEREAS, Maryann Busang Harper served her community as a member of the Rindge Planning Board from March 12, 1985 until 1988, and

WHEREAS, Maryann Busang Harper demonstrated great civic-mindedness by organizing the Rindge Citizen's Crime Watch Program, and

WHEREAS, Maryann Busang Harper has been an active and loyal member of the Rindge Historical Society, a board member since 1984 and the Secretary from 1986 until the present, along with participating in the activities and community projects as a member of the Rindge Woman's Club since 1983, and

WHEREAS, Maryann Busang Harper is a partner with her husband William L. Harper in a local construction company, West Rindge Builders and is currently working at the Cheshire County savings Bank as Assistant Appraiser,

THEREFORE, the citizens of Rindge, request the Governor of the State of New Hampshire, commend Maryann Busang Harper for her exemplary service, dedication, and professionalism, and be it further

DECLARED, that a suitable copy of the Declaration be prepared for presentation to her.

Sincerely,

John B. Hunt

*****

By Paul Susca, Vice-Chairman of the Rindge Planning Board

"As we recognize people who have served the Town for a number of years and who are now leaving Town Service, we should also recognize the outstanding contributions made by another Town Official. One who is stepping down from one post, but continues to serve the Town in other capacities. David Tower is not here tonight. He is home recovering from major surgery. But he is very much in the thoughts of those who have worked with him in his official capacity as Planning Board Chairman. In the ten (10) years that David Tower served on the Planning Board, he oversaw major improvements in the way the Town plans for and regulates development, always with an eye to changing times and the evolving needs of the Town. Under his leadership, the Board accomplished the Master Plan revision, the adoption of the Water Resources Plan, and the adoption of at least five (5) new planning and zoning laws. As David Tower's last term on the Planning Board expires, he leaves behind these valuable planning tools as well as a legacy of leadership and an example of service to the Town that we can all try to emulate. David continues to hold the posts of Town Counsel and Town Moderator, but he will be sorely missed on the Planning Board. Speaking for other members of the Planning Board, we thank you David. We wish you well, and we hope you will never be more than a phone call away."

*****

By Dale Thompson, Acting Moderator

"Special mention must be made of our volunteer Fire Department, for the hours of training and their availability night and day for any emergency. One in particular, who is no longer with us, served for many years, twenty-six (26) years to be exact, six (6) years of those as Deputy Fire Chief; our friend and neighbor, Archie LaFreniere. Archie was a quiet, unassuming person, one who was willing to give a helping hand yet ask nothing in return, totally dependable in whatever he did. We miss him."

*****

Prior to the break a request for reconsideration of Article 12 was made. A motion, seconded, to re-vote on Article 12 was made by Phyllis Sauvola on the basis that the voice vote from the audience viewpoint seemed too close to call. Reconsideration of the article was DEFEATED.

ARTICLE 13. To see if the Town will vote to raise and appropriate the sum of Three Thousand Dollars ($3,000.00) for the purpose of purchasing two (2) fireproof files for use at the Town Office.

ARTICLE 13. Presented by Maryann Harper, a motion, seconded was made to accept this article as written. Maryann explained these files were earmarked for the Selectmen's office and one for the Treasurer's office. Lengthy discussion resulted in a motion

to move the question, which was seconded and passed. This article PASSED.

ARTICLE 14. To see if the Town will vote to appropriate the sum of Fifteen Thousand Dollars ($15,000.00) for the purchase of a Police Cruiser and authorize withdrawal of a like amount from the Capital Reserve Fund created for this purpose.

ARTICLE 14. Presented by Michael Whitney, a motion, seconded was made to accept this article as written. This article PASSED.

ARTICLE 15. To see if the Town will vote to raise and appropriate the sum of $25,000.00 (Twenty-Five Thousand Dollars) to purchase self-contained breathing apparatus for the Fire Department.

ARTICLE 15. Presented by Carl Little, a motion, seconded was made to accept this article as written. This article PASSED.

ARTICLE 16. To see if the Town will vote to sell certain premises acquired at Tax Sale, namely the Kathleen McCarty premises situated on Perry Road, to Kathleen McCarty for the sum of all taxes, interest and penalties outstanding at the time of said sale, said sale to take place on or before April 15, 1991, or take any other action relating thereto.

ARTICLE 16. Presented by Michael Whitney, a motion, seconded was made to accept this article as written, This article PASSED.

ARTICLE 17. To see if the Town will authorize the establishment of a Capital Reserve Fund (Pursuant to RSA Chapter 35) for the extraordinary Legal Fees related to present or foreseeable litigation from the Revaluation and to transfer the sum of $7,000.00 from the Fund Balance (as of December 31, 1990) towards this purpose, and appoint the Selectmen as agents to administer the fund.

ARTICLE 17. Presented by Maryann Harper, a motion, seconded was made to accept this article as written. Maryann explained that $7000.00 left over from the revaluation project had been put into the General Fund, this article was to recapture the funds for use in lawsuits pending as a result of the revaluation and is not an appropriation. This article PASSED.

ARTICLE 18. To see if the Town will vote to raise and appropriate the sum of Twenty Five Thousand Dollars ($25,000.00) to be placed in the Capital Reserve Fund established for the study or implementation of a recycling program and to amend the purpose to read "Implementation of a Recycling Center and Solid Waste Disposal Facility." (By Two-Thirds vote)

ARTICLE 18. Presented by Carl Little, a motion, seconded, was made to accept this article as written. A standing vote taken on this article was declared unanimous as only 4 standing "no" votes were counted. This article PASSED.

ARTICLE 19. To see if the Town will vote to instruct the Selectmen to institute mandatory recycling no later than September 1, 1992, and to authorize the Selectmen to establish a citizens group to assist the Selectmen in making a proposal regarding mandatory recycling.

ARTICLE 19. Presented by Carl Little a motion, seconded, was made to accept this article as written. A motion, seconded, to amend this article was made by Scott Douglas who recommended changing the implementation date to September 1, 1991. Lengthy discussion followed and a motion, seconded, to move the question passed. Vote of the amended version DID NOT PASS. A second motion, seconded, to amend this article was made by Carl Little, to read as follows: "To see if the Town will vote to instruct the Selectmen to institute mandatory recycling no later than September 1, 1992 and to authorize the Selectmen to withdraw an amount up to and not exceeding Ten Thousand Dollars ($10,000.00) when matching funds are available to purchase recycling equipment and to establish a citizens group to assist the Selectmen in making a proposal regarding mandatory recycling." Discussion followed and motion, seconded, to move the question passed. Vote of the amendment passed. Article 19 PASSED, AS AMENDED.

ARTICLE 20. To see if the Town will vote to raise and appropriate the sum of Six Thousand Five Hundred Dollars ($6,500.00) for the purpose of repairing the stone wall at the Churchside Cemetery.

ARTICLE 20. Presented by Michael Whitney a motion, seconded, was made to accept this article as written. A motion by Tony Gosling to pass over this article for one year was seconded. A motion, seconded, to move the question passed. Vote on the second motion passed. A standing vote on this article did not require a count and this article was PASSED OVER.

ARTICLE 21. To see if the Town will vote to instruct the Selectmen to print a more complete annual report, one showing amounts paid to each employee and contracted persons and to whom and for how much for all purchases of over $100.00 (One Hundred Dollars) for goods and services, or take any other action relating thereto. (BY petition)

ARTICLE 21. Presented by Ralph Hoyt, petitioner, a motion, seconded was made to accept this article as written who felt the reports had been incomplete for the past four years and wanted to see all expenses. A motion by Ralph Hoyt to reword the article as follows "To see if the Town will vote to instruct the Selectmen to print a more complete annual report, one showing amounts paid to each employee and contracted persons and a more

complete breakdown on monies spent for goods and services," was seconded. Discussion continued to clarify the wording and a motion to move the question was seconded and passed. A vote on the amended version DID NOT PASS. A vote on the original article DID NOT PASS.

ARTICLE 22. Are you in favor of changing the Town's observance of Memorial Day from the State's date of May 30th to the Federal observance being the last Monday In May. This is a non-binding resolution.

ARTICLE 22. Presented by Maryann Harper, a motion, seconded was made to accept this article as written. John B. Hunt, Rindge's Representative to the General Court has voted to move the observance to the National holiday and will take the information back to Concord. The non-binding resolution PASSED.

ARTICLE 23: Are you in favor of amending the Zoning Ordinances of the Town of Rindge as proposed by the Planning and printed as follows: (BY BALLOT)

AMENDMENT NO. 1: Are you in favor of adopting Amendment No. 1, as proposed by the Planning Board for the Town of Rindge, and generally described as follows: To amend Article III Section M-General Provisions of the Rindge Zoning Ordinance by:
A. Creating a new paragraph M to read as follows: New Multi-unit housing consisting of four or more attached units which will be occupied for the first time on or after March 12, 1991 must meet certain standards of handicap accessibility in accordance with the Fair Housing Amendments Act (42USC 3601.)
B. Renumber Article III Section M as N.

YES 798 NO 354

AMENDMENT NO. 2: Are you in favor of adopting Amendment No. 2, as proposed by the Planning Board for the Town of Rindge, and generally described as follows: To amend Article VII-A Section A.1 - Commercial District of the Rindge Zoning Ordinance by:
A. Deleting sentence a. and add a new sentence a. to read as follows: Retail or wholesale stores, sales rooms, or warehouses for storage of merchandise where all display, sales or storage is conducted within a building, except that outside display of merchandise may be permitted by the Board of Selectmen on such conditions as the Board of Selectmen may impose, such permit for outside display of merchandise to be renewed every year.
B. By adding a new sentence r. to read as follow: Home occupations in existing residences.
C. Renumber sentence r. to sentence s.
D. Add new sentence 2. to read as follows: None of the uses described above shall be construed to permit gasoline or other fuel sales or service establishments, or automobile and truck sales or service establishments.

YES 670 NO 431

AMENDMENT NO. 3: Are you in favor of adopting Amendment No. 3, as proposed by the Planning Board for the Town of Rindge, and generally described as follows: To amend Article VIII Section A - Business Light Industry District of the Rindge Zoning Ordinance by:
A. Delete all of the uses permitted a. through n. and add the following uses:
a. Any use permitted in the Commercial District Article VII-A.
b. Automobile-truck sales and service establishments, garages, and gasoline sales or service stations.
c. Sales of recreation trailer and mobile homes.
d. Building and service trades.
e. Other uses similar to those listed above.

YES 578 NO 508

AMENDMENT NO. 4: Are you in favor of adopting Amendment No. 4, as proposed by the Planning Board for the Town of Rindge, and generally described as follows: To amend Article IX Nonconforming uses of the Rindge Zoning Ordinance by:
A. adding a new paragraph F. to read as follows: Any lot sold or transferred by the owner of a lot contiguous to said lot on or after March 12, 1991 that does not meet the frontage and area requirements of this Zoning Ordinance will not be considered a separate building lot.

YES 654 NO 459

AMENDMENT NO. 5: Are you in favor of adopting Amendment No. 5, as proposed by the Planning Board for the Town of Rindge, and generally described as follows: To amend Appendix A Section VI-Sign Ordinance of the Rindge Zoning Ordinance by:
A. Include the Commercial District in paragraph A.

YES 591 NO 441

AMENDMENT NO. 6: Are you in favor of adopting Amendment No. 6, as proposed by the Planning Board for the Town of Rindge, and generally described as follows: To amend the Wetlands Ordinance of the Rindge Zoning Ordinance by:
A. Allow for the use of High Intensity mapping of soils to identify areas of Wetlands in the Wetland District and to add the definition of Qualified Soil Scientist and High Intensity Map.

YES 771 NO 345

AMENDMENT NO 7: Are you in favor of adopting Amendment No. 7, as proposed by the Planning Board for the Town of Rindge, and generally described as follows: To adopt an Aquifer Protection Ordinance which regulates the uses of land over certain known aquifers and their recharge areas so as to maintain the quality and quantity of groundwater available from those aquifers.

YES 839 NO 294

AMENDMENT NO. 8: Are you in favor of adopting Amendment No. 8, as proposed by the Planning Board for the Town of Rindge, and generally described as follows: Delete Section 9 Expiration: regarding expiration of the Planned Unit Residential Development Ordinance.

YES 550 NO 454

AMENDMENT NO. 9: Are you in favor of adopting Amendment No. 9, as proposed by the Planning Board for the Town of Rindge, and generally described as follows: Renumber and Reorder for continuity and clarity.

YES 741 NO 323

AMENDMENT NO. 10: (BY PETITION) Are you in favor of adopting Amendment No. 10, as proposed by petition and generally described as follows: Amend the Zoning Map of the Town of Rindge by rezoning the parcel currently zoned Residential-Agricultural and located on the south side of Route 119 designated as Tax Map 4 Lot 19 to Business-Light Industry.

The Planning Board does not recommend the adoption of this amendment.

YES 363 NO 859

AMENDMENT NO. 11: (BY PETITION) Are you in favor of adopting Amendment No. 11, as proposed by petition and generally described as follows: Amend the Zoning Map of the Town of Rindge by rezoning the parcel currently zoned Residential-Agricultural and located on the south side of Route 119 designated as Tax Map 4 Lot 3-3 to Business-Light Industry.

The Planning Board does not recommend the adoption of this amendment.

YES 357 NO 902

AMENDMENT NO 12: (BY PETITION) Are you in favor of adopting Amendment No. 12, as proposed by petition and generally described as follows: Amend the Zoning Ordinance of the Town of Rindge by amending Article VIII A.2. to insert a new section l. to read: Non-Hazardous Solid Waster Facilities and redesignating current section l. to m.

The Planning Board does not recommend the adoption of this amendment.

A Petition filed by a concerned citizens group with the Board of Selectmen requires a two-thirds passage of this amendment.

YES 336 NO 896

ARTICLE 24. To take up an matter that may properly come before this meeting.

ARTICLE 24. There being no other business, a motion by Maryann Harper was seconded and the meeting was declared adjourned by Acting Moderator Dale Thompson at 11:25 PM.

All officers were duly sworn in as by law prescribed.

Respectfully submitted,

Sharon L. Sheldon, Town Clerk

TOWN

OF

RINDGE

1991

VALUATION OF REAL ESTATE

LIST OF OWNERS

ASSESSED AS OF APRIL 1, 1991

1991 TAX RATE -- $17.68 PER $1000 OF VALUATION

TOWN	$ 3.04
COUNTY	$ 1.53
SCHOOL	$12.91

EQUALIZED RATIO 104%

GRAND LIST OF PROPERTIES

Owner of Record	Map/Parcel#	Total Acres	Total Value	Land	Bldgs	C.U.
AARDEN, RUDY & BERNARDA J.	34.03	.79	103,850	80,100	23,750	
ABBEY, GEORGE F. & EILEEN B.	24.02	2.00	149,950	49,750	100,200	
EST. OF ABBOTT, CELIAN H. & WILLIAM S.	22.10	1.59	154,250	131,050	23,200	
ABORN, DAVID R. & HARRIET E.	45.098-1	.06	20,800	20,800		
ACKER, ANDREW F. & MIRIAM W. CO-TRUSTEES	14.10	.59	222,200	154,650	67,550	
ADAMOVICH, SHIRLEY G. & GRAY, DAVID S.	11.38-1	.92	36,000	36,000		
ADAMS, JOSEPH III; ADAMS, LOUISE J.; ADAMS, MARC F.; AND ADAMS, MARIAN L.	22.12	2.23	143,450	114,150	29,300	
ADAMS, ROBERT E. & MARIE T.	45.055A	.20	12,850	12,850		
ADAMS, ROBERT E. & MARIE T.	45.056	.45	83,500	40,200	43,300	
ADVENT LUTHERAN CHURCH	10.45-1	5.00	303,500	130,900	172,600	
AHO, CALVIN J. & WANDA A.	06.72-2	2.10	37,600	37,600		
AHO, CARL W.	22.22-08	1.67	23,700	23,700		
AHO, DANIEL T.	04.39	20.00	98,150	98,150		
AHO, DANIEL T.	06.82	2.00	500,850	135,300	365,550	
AHO, DANIEL T. & ARDELLE M.	14.33	.42	18,850	18,850		
AHO, DANIEL T. & ARDELLE M.	14.53	.46	265,900	144,100	121,800	
AHO, DAVID	02.41-7A	15.60	115,500	115,500		
AHO, DAVID A.	07.86-1	12.30	248,066	50,500	196,900	
AHO, DAVID A. & AHO, MARK	06.72	34.20	86,450	86,450		
AHO, DAVID A. & ELLA C	23.01-29	1.50	37,050	37,050		
AHO, HJALMAR W. & ELMI E.	23.01-09+13	4.20	342,850	107,700	235,150	
AHO, JEFFREY W.	01.17	10.33	32,550	32,550		
AHO, MARK & AHO DAVID	02.35	8.79	243,750	88,800	154,950	
AHO, MARK, AHO, DAVID A. SEPPALA, MARTIN	04.38	31.38	132,450	132,450		
AHO, RICHARD, C. & MARILYN	13.09	.17	10,200	10,200		
AHO, STEVEN R. & MELODY J.	08.10-2	5.00	167,650	59,300	108,350	
AICHOLTZ, PATRICK L. & ARLENE L.	02.35-1	2.00	125,550	56,050	69,500	
ALDEN, RICHARD J. & LAURIE D.	31.16	1.10	117,800	54,650	63,150	
ALDSWORTH, JAMES E. & MARY E.	24.10	1.57	69,300	39,750	29,550	
ALEMONI, WILLIAM & DORAINE	41.09	.27	79,250	53,600	25,650	
ALLABY, DAVID L. & SEYMOUR, SUE A.	07.26-58	4.60	159,050	62,050	97,000	
ALLAIN, HERNIE J. & ANNE T.	35.06	.39	115,050	105,700	9,350	
ALLAIN, PAUL	02.02	1.00	114,200	46,650	67,550	
ALLEN, DENNIS J.	05.19	.28	57,200	28,450	28,750	
ALLEN, HAZEL B.	27.13	8.50	162,600	77,850	84,750	
ALTMAN, MURRAY R.	03.01	3.00	97,000	66,000	31,000	
ALTMAN, MURRAY R.	21.17	8.50	527,000	391,800	135,200	
ALTON, ALBERT O. & VIVIAN Y.	02.59.043		40,000		40,000	
AMADIO, LOUIS R. & JANET A.	15.15	.23	141,850	104,800	37,050	
AMADON, STEPHEN A. & SHARON	10.04-07-02	2.40	144,700	54,250	90,450	
AMBURGEY, LEONARD L. & BARBARA	20.10	.86	191,500	155,700	35,800	
AMELING, ANN & JAMES	39.37-1	2.42	139,400	109,600	29,800	
AMES, BLISS C. & PHYLLIS H.	06.47	10.40	179,050	96,000	83,050	
AMES, SCOTT & BURSTEIN-AMES, RONDA	10.22	50.18	91,900	91,900		
AMES, SCOTT & BURSTEIN-AMES, RONDA	10.23-2	5.30	176,800	51,750	125,050	

GRAND LIST OF PROPERTIES

Owner of Record	Map/Parcel#	Total Acres	Total Value	Land	Bldgs	C.U.
AMES, SCOTT & BURSTEIN-AMES, RONDA	40.12	1.16	68,850	68,850		
AMES, SCOTT & BURSTEIN-AMES, RONDA	40.13	.25	39,300	39,300		
AMES, SCOTT & BURSTEIN-AMES, RONDA	41.05	.60	64,000	64,000		
AMES, SCOTT & BURSTEIN-AMES, RONDA	41.12	1.04	46,750	46,750		
AMSDEN,ELIZABETH C.; NYE,NANCY C.; AND DREUDING,CAROL C.	08.15	57.30	4,784			4,784
ANDERSON, DONALD E. & MARCY G.	03.04-1-A	2.65	120,100	52,700	67,400	
ANDERSON, DOROTHY	34.29	.09	53,850	27,200	26,650	
ANDERSON, DOROTHY	34.38	.20	9,800	9,800		
ANDERSON, ELIZABETH S. & CLARKE, ELLEN R	48.56	2.25	190,150	151,950	38,200	
ANDERSON, JAMES M. & AUCOIN, MARCIA C.	08.08-2	2.48	139,700	50,050	89,650	
ANDERSON, LILLIAN M.	39.39	.50	190,450	130,000	60,450	
ANDERSON, MARTHA	41.03	.30	86,600	56,950	29,650	
ANDERSON, MARTHA	41.15	.50	52,450	47,300	5,150	
ANDERSON, MARGARET ANN	02.10-1	11.90	312			312
ANDERSON, PETER J.	06.04	185.39	219,149	41,935	167,750	9,464
ANDERSON, PETER J.	06.49A-5	.30	0			
ANDERSON, PETER J. & MARGARET ANN	06.04-1	6.50	520			520
ANDERSON, ROBB J.	02.74	20.00	312			312
ANDERSON, VIRGINIA	05.08	.70	10,350	10,350		
ANDERSON, VIRGINIA	07.61	11.00	139,400	70,350	69,050	
ANDREASSON, STANLEY	23.03-1	2.10	159,050	51,400	107,650	
ARCHAMBAULT, DEBRA	33.16	2.75	141,050	75,800	65,250	
ARCHAMBAULT, GLORIA	11.30	.40	700	700		
ARCHAMBEAU, WILLIAM A. & JULIE C.	06.11	2.17	143,000	44,500	98,500	
ARMELLINO, JAMES & ANNA	43.01-10	.83	175,250	101,400	73,850	
ARSENAULT, DONALD J. & RITA M.	04.51-3	3.10	138,500	63,800	74,700	
ASAFF, WADE J.	07.26-48	1.18	120,350	51,300	69,050	
ASH, FREDERICK C. & BERTHA L.	45.020	.12	89,750	42,550	47,200	
ASKINAS, DAVID M. & VIKDAL, KAREN M.	46.04	.45	107,450	44,450	63,000	
ATHY, BARBARA M.	48.63	.27	19,700	19,700		
ATHY, BARBARA M.	48.65	.29	19,850	19,850		
ATHY, BARBARA M.	48.66+67	.41	83,250	43,300	39,950	
AUCOIN, BRENT A.	33.17	3.00	130,700	60,500	70,200	
AUDUBON SOCIETY OF N. H.	07.15-3	10.20	159			159
AUDUBON SOCIETY OF N. H.	07.15-3-2	1.25	20			20
AUDUBON SOCIETY OF N. H.	07.15-3-3	15.50	20,523	19,400		1,123
AUDUBON SOCIETY OF N. H.	07.15-6	1.99	31			31
AUDUBON SOCIETY OF N. H.	07.26-61	8.34	130			130
AUSTIN, GLENN R. & KIM I.	02.68-1	1.65	106,850	58,800	48,050	
AUSTIN, TIMOTHY A. & KAREN	28.20	8.40	165,650	90,850	74,800	
AVEDISIAN, ALICE	35.04	.46	75,550	75,550		
AVERY, DENNIS	06.71-1	6.00	114,150	58,400	55,750	
B&S REALTY	06.99-5	5.20	64,450	64,450		
B&S REALTY	06.99-6	6.80	64,050	64,050		
BABINEAU, DAVID M. & SUSAN J.	03.36	1.50	115,350	41,400	73,950	
BAILEY, WILLIAM C.	46.14	.45	120,450	44,450	76,000	
BAISLEY-ZITZOW, VIRGINIA	07.66	2.00	118,800	43,550	75,250	
BAKER, RICHARD A. & MARGARET T.	07.15-8	3.99	184,450	69,750	114,700	
BALDWIN, NYLE R. & LINDA LEE	23.01-24	1.22	120,850	54,800	66,050	
BALDWIN, VIRGINIA M. & BALDWIN, KAREN A.	07.93-1A	2.30	132,050	50,050	82,000	
BALENTINE, JAMES W. & BETTY J.	09.18	18.00	416			416
BALENTINE, JAMES W. & BETTY J.	09.21	42.00	1,352			1,352
BALFOUR, WILLIAM M. & ANN E.	46.24	.45	65,350	32,150	33,200	

GRAND LIST OF PROPERTIES

Owner of Record	Map/Parcel#	Total Acres	Total Value	Land	Bldgs	C.U.
BALLESTER, JEAN, MCLAUGHLIN, MARGARET	49.14	.29	49,800	31,100	18,700	
BARBERA, JOHN	47.31	.17	25,950	25,950		
BARBERA,JOSEPH N.J.;SHEEHAN,C.;COMER-FORD,M.;JOPSON,J.;RENZETTI,D.;BARBERA,J.	47.13	.23	62,500	37,050	25,450	
BARBOUR, TIMOTHY P.	07.04-1	3.70	177,800	98,250	79,550	
BARKER, EDMUND L.	07.93	55.30	4,056			4,056
BARKER, EDMUND L.	25.22	.36	63,200	26,850	36,350	
BARKER, EDMUND L. AND THOMSON, PETER W. & MARY B.	22.06	.36	110,700	110,700		
BARRETTE, LOUIS A. & JULIE K.	12.01-1	2.00	115,900	41,650	74,250	
BARRY, JOHN F. & PATRICIA L.	06.59	1.00	120,250	43,900	76,350	
BARRY, MARGARET C. C/O RALPH HOYT	30.14	.55	0			
BARRY, MARGARET C. C/O RALPH HOYT	30.15	.33	69,200	30,550	38,650	
BARRY, MARGARET C. C/O RALPH HOYT	30.16	.52	0			
BARRY, ROBERT L. & MARGARET C. C/O RALPH HOYT	07.15-1	15.20	1,248			1,248
BARRY, ROBERT L. & MARGARET C. C/O RALPH HOYT	07.15-1A	5.30	416			416
BARRY, ROBERT L. & MARGARET C. C/O RALPH HOYT	30.18	.34	28			28
BARTEL, CYNTHIA & GARLAND, JEFFREY	07.07	3.30	150,000	74,800	75,200	
BARTLETT, CHESTER B. & LINDA J.	10.21.13		7,400		7,400	
BARTLETT, DENNIS R.	02.09-2	10.00	181,400	73,100	108,300	
BARTLETT, GEORGE E. & CHRISTINE ESTATES C/O WALTER E. BARTLETT, EXECUTOR	45.021	.51	96,900	57,300	39,600	
BARTLETT, JAMES W. & SHERRELL A.	17.02-3	1.80	106,850	54,600	52,250	
BARTON, ROBERT L. & BERTHA A.	43.01-01	.81	110,950	34,550	76,400	
BASSETT, RICHARD E. & GLORIA H.	02.59.064		37,300		37,300	
BATTY, E. LORRAINE	47.61	.30	105,200	51,500	53,700	
BAUER, LAWRENCE E. JR.	10.27-06	3.50	121,800	50,600	71,200	
BEACH, C. EDWARD ESTATE & JOYCE C.	03.52-2	2.48	156,650	59,100	97,550	
BEAL, MARK A., & DENGLER, SARAH J.	01.11-3	3.20	163,050	47,850	115,200	
BEAUDOIN, CLAUDE & EVA,	13.17	1.75	308,300	191,200	117,100	
BEAUREGARD, RICHARD V. & EMILY E.	26.09	1.25	85,700	32,550	53,150	
BEAUREGARD, DARLENE J.	08.16-2	10.20	146,450	62,950	83,500	
BEAUREGARD, MITCHELL & NANCY C.	09.06-1	12.30	133,400	45,450	87,950	
BEAUVAIS, JAMES & PHYLLIS	06.55	12.40	179,403	50,550	128,000	853
BEERS, GARY A. & JACQUELINE A.	03.13-6	16.67	134,300	57,200	77,100	
BEGUN, BETTINA B.	21.04	.75	179,450	137,750	41,700	
BEKIER, STEVEN W. & CHRYSTINA	31.15	.70	106,200	45,200	61,000	
BEKSHA, MICHAEL W. & ANNE L.	34.21	.21	57,550	40,050	17,500	
BELANGER, DAVID F. & MARCELLE M.	48.82	.42	87,450	63,900	23,550	
BELANGER, ROLAND J. & KAREN M.	07.26-56	2.02	120,850	42,600	78,250	
BELFIORE, VINERA	47.12	.15	44,900	26,600	18,300	
BELL, PAUL A. & NORMA C.	10.47-04	1.73	219,850	74,300	145,550	
BELLETETES INC.	06.49A-4-1	2.83	49,900	49,900		
BELLETETES INC.	06.49A-4-3	2.64	48,250	48,250		
BELLETETES INC.	06.49A-4-4	2.17	47,900	47,900		
BELLETETES INC.	06.49A-4-5	4.84	98,700	98,700		
BELLEVILLE, NORMAN A. & PAULETTE A.	02.41-1A	3.00	113,150	50,150	63,000	
BELLIVEAU, RAYMOND & ESTATE OF IRENE	47.35	.34	84,200	56,950	27,250	

GRAND LIST OF PROPERTIES

Owner of Record	Map/Parcel#	Total Acres	Total Value	Land	Bldgs	C.U.
BENNER, MATHEW J. & BONNIE J.	03.15-4-1	2.20	115,350	52,750	62,600	
BENNET, DANIEL S. & KELLY J.	05.33	.28	63,350	31,300	32,050	
BENNET, BRUCE J. & ANNE E.	34.30	.27	76,200	48,250	27,950	
BENNETT, EDMUND	12.03-1	13.30	53,950	53,950		
BENNETT, JOHN I & PAMELA J.	07.26-22	1.07	127,600	44,750	82,850	
BENSON, JEAN M.	11.40	110.00	149,580	28,000	103,900	17,680
BERGER, FRANZ & JOAN M. C/O OLD FORGE RESTAURANT	37.14	.48	13,850	13,850		
BERGQUIST, HAROLD W. & MIRIAM G.	47.04	.60	97,100	76,300	20,800	
BERGQUIST, JOEL & ROBERTA	47.03	.56	151,500	74,050	77,450	
BERNIER, RICHARD & NANCY	02.51-2	2.10	125,100	56,800	68,300	
BERRY, CHARLES D. & CEFALO-BERRY, LUCY	20.05	.21	128,900	88,350	40,550	
BERUBE, PAUL	05.31	.23	40,950	22,700	18,250	
BERUBE, PAUL	05.32	.27	21,400	20,600	800	
BEVIS, JAMES L.	02.59.070		34,650		34,650	
BIANCHI, ANTHONY J. & JOSEPHINE E.	15.37	.33	224,450	142,700	81,750	
BIANCHI,HENRY F. & PATRICIA L.	07.09-2	2.30	133,850	61,350	72,500	
BIANCHIN, ROBERT. R.	02.59.105		35,600		35,600	
BILODEAU, DAVID AND LINDA L.	01.03-1A	5.30	140,450	64,800	75,650	
BILODEAU, JOHN J.	20.06	2.40	249,700	185,800	63,900	
BISSONETTE, SUSAN T.	27.26-1	1.55	105,000	47,200	57,800	
BISSON, PAULINE D.	11.02-1	5.80	46,050	46,050		
BLACKALL, DAVID K. & JUSTINE A.	14.28	.50	262,700	145,050	117,650	
BLAIR, EVERETT C. SR.	26.05	2.75	76,000	48,900	27,100	
BLAIR, JOYCE G.	10.14	1.11	114,600	45,600	69,000	
BLAIS, WILFRED F. & TRACY L.	10.37	11.00	17,500	17,500		
BLAKE, GERTRUDE I.	19.09	.32	181,200	123,850	57,350	
BLANGEARD, JULIEN & DOROTHY A.	48.64	.30	67,550	51,500	16,050	
BLATCHFORD, DAVID R. & JUDITH R.	03.62	2.40	111,700	55,200	56,500	
BLOCK, HERMAN L. & NORA	21.06	.80	263,300	170,850	92,450	
BLOUIN, BERNICE	02.59.014		42,800		42,800	
BLUCKE, ROBERT W. & ELIZABETH F.	18.06	1.00	308,600	214,600	94,000	
BOCHICCHIO, LEONARD J.; DAWN A. & BETTS, KEITH L.	33.01	.75	131,150	45,150	86,000	
BOCK, CARL W. & PHYLLIS M.	19.07	.98	219,200	173,650	45,550	
BOICE ENA B.	02.05	2.75	119,300	47,050	72,250	
BOLDUC, STEPHEN P.; LILLIAN M. & REGINA	33.11	.79	112,250	40,100	72,150	
BORDUZ, LUCIAN & MARIA	15.07-3	1.07	16,400	16,400		
BOSTON & MAINE CORPORATION TAX DEPARTMENT	02.18	5.00	12,250	12,250		
BOSTON & MAINE CORPORATION TAX DEPARTMENT	10.39A	1.00	22,700	22,700		
BOSTON & MAINE CORPORATION TAX DEPARTMENT	99.00		131,250	131,250		
BOUCHARD, RAYMOND	02.59.006		33,150		33,150	
BOUCHER, DIANE STURGIS	29.07-3	2.05	130,900	40,400	90,500	
BOUDREAU, ALFRED R. & EST.OF DOROTHY	05.35	20.00	108,509	44,550	63,600	359
BOUDREAU, ALFRED R. JR. & COLLEEN M.	07.37	1.38	98,700	48,200	50,500	
BOUDRIEAU, D. SCOTT & TAMMY	02.59.109		35,900		35,900	
BOUDRIEAU, D. SCOTT & TAMMY	07.15-9	7.71	179,700	80,150	99,550	
BOUDRIEAU, DENNIS H. & ANNE L.	07.16	4.00	678,000	137,750	540,250	
BOUDRIEAU, DENNIS H. & ANNE L.	07.49-1	1.70	140,750	47,800	92,950	
BOULAY, MARK E. & GEORGINA	06.92-1A	2.00	128,000	38,950	89,050	
BOWDITCH, THOMAS A. & NANCY E.	08.07-1-1	2.70	127,900	53,650	74,250	

GRAND LIST OF PROPERTIES

Owner of Record	Map/Parcel#	Total Acres	Total Value	Land	Bldgs	C.U.
BRADLEY, JOHN AND HIETALA, BRUCE	05.30	.25	18,250	18,250		
BRADLEY, MICHAEL J.M. & PATRICIA A.	10.04-05	2.51	135,350	47,450	87,900	
BRAMBLETT, LARRY R. & CAROL A.	06.34-1	5.80	135,550	87,900	47,650	
BRAND, PAUL I. JR. & PATRICIA	02.59.031		41,200		41,200	
BRANDES, RONALD G. & JANICE L.	10.27-12	8.23	122,100	36,750	85,350	
BRASLEY, ARTHUR J. & CATHERINE P.	41.02	.42	114,750	70,100	44,650	
BRASLEY, HAROLD C.	41.04	.34	100,900	58,200	42,700	
BRASSIL, JANICE A.	48.58	.50	47,200	47,200		
BRAY, JOAN I.	02.69	1.25	80,750	55,400	25,350	
BRAY, PAUL N.	14.26	.48	159,250	125,400	33,850	
BRECKENRIDGE, DANIEL L. & MARCIA S.	11.38	3.75	167,150	58,350	108,800	
BREDBERG, JOHN M. & LISA A.	02.59.108		40,150		40,150	
BREEN, ROBERT T., NANCY A. & TIMOTHY J.	03.04-3	13.90	152,200	72,400	79,800	
BRENNAN, TERRANCE P.	10.21.04		36,050		36,050	
BRESCIA, RICHARD M.	01.11-5	5.91	48,800	48,800		
BRETT, CHESLEY C.	21.11	.55	200,750	147,350	53,400	
BRETT, ISABELLE	21.12	.68	138,300	74,600	63,700	
BRIGGS, RANDAL L. & MARY H.	20.11	.56	165,800	120,800	45,000	
BRIGGS, ROBERT A. & ROSE ANN	02.59.033		33,950		33,950	
BRISTOL, NANCY	20.20	1.50	211,600	165,450	46,150	
BRITT, RICHARD W. & JACQUELYN J.	43.01-14	1.04	227,000	44,100	182,900	
BROCK, EDWARD	10.21.15		1,750		1,750	
BROCKELMAN, ARTHUR J. & DENISE P.	02.24A	45.00	39,936	24,800	11,600	3,536
BROGAN, DAVID K. & MARGARET E.	24.07	3.00	81,050	55,750	25,300	
BROOKS,CELIA E.	34.06	.41	98,050	59,100	38,950	
BROWN, JEFFREY W. & ELIZABETH R.	46.37	9.25	158,050	128,400	29,650	
BROWN, RICHARD P. & LOIS M.	05.20	4.00	120,150	75,350	44,800	
BROWN, WILLIAM D. ESTATE	02.45	50.00	130,450	130,450		
BRULE, LIONEL J. & PATRICIA A.	12.02	2.81	185,750	76,100	109,650	
BRUMMER, EDWARD C. II	33.15	.50	14,800	14,800		
BRUMMER, EDWARD C. II	49.25	.57	142,350	80,250	62,100	
BRUMMER, EDWARD C. & MARGARET	07.20	12.00	163,654	29,500	134,050	104
BRUNELLI, NELSI & ANITA	48.59	.32	62,900	52,300	10,600	
BRUNO, CHARLES R. & HELEN C.	01.22-3	3.99	131,750	58,350	73,400	
BRYANT, DENNIS A.	03.15-2	1.51	138,700	52,350	86,350	
BRYANT, SUMNER S., JR.	19.25	.75	225,300	155,800	69,500	
BUCCHERI, ALFREDA B.	47.50	.17	25,950	25,950		
BUFFINTON, LESTER W. & JEAN	14.43	.75	306,750	191,000	115,750	
BUJNICKI, DAVID N. & LINDA M.	07.19-3	5.00	164,500	44,250	120,250	
BULL, GEORGE W. & DALE S.	15.09	.23	125,200	94,750	30,450	
BULLEY, GILBERT F. & MARY H.	05.13-1	12.78	1,040			1,040
BUMPUS, PETER F. & SHARON L.	02.04	20.00	156,950	99,650	57,300	
BUNTON, JOHN S., JR.	07.09-1	2.46	166,700	46,450	120,250	
BURBANK, HERBERT W. & LILA M.	06.89	2.00	145,600	47,650	97,950	
BURGESS, STANTON & VIRGINIA H.	07.26-05	1.50	135,200	46,800	88,400	
BURNESS, MARY LOU	14.55	.47	179,950	123,050	56,900	
BURNS, J. ROBERT	21.19	3.76	381,200	280,600	100,600	
BURNS, RICHARD L.& HELEN A.	37.10	.82	99,700	39,750	59,950	
BURNS, WILLIAM A. EST. & LEONA D.	03.16	3.00	54,450	49,700	4,750	
BURPEE, ELLERY H., III & JENNIFER	01.07-2	12.00	87,412	31,050	55,800	562
BURPEE, MARK L.	01.15	4.00	83,100	51,600	31,500	
BURRIER, RICHARD W. & ANDREA S.	48.76	.53	79,300	60,300	19,000	
BURRIER, RICHARD W. & ANDREA S.	48.77	.50	116,800	59,900	56,900	
BURT, BARBARA	47.57	.06	11,400	11,400		

GRAND LIST OF PROPERTIES

Owner of Record	Map/Parcel#	Total Acres	Total Value	Land	Bldgs	C.U.
BURT, HELEN R.	06.40	1.30	121,500	50,550	70,950	
BURT, HOWARD O. JR. & SHIRLEY R.	38.04	.80	152,750	50,150	102,600	
BURT, RANDOLPH P.	10.04-08-2	2.07	25,350	25,350		
BURT, ROGER P.	47.26+27	.22	93,100	45,500	47,600	
BURT, ROGER P.	47.53	.06	17,200	17,200		
BUSSIERE, ANDREW J. & DOROTHY	02.59.101		43,250		43,250	
BUSSIERE, LINDA M.	31.14	.83	91,200	51,900	39,300	
BUSSIERE, LINDA ROSE & HAYES, KENNETH J.	47.34	.17	56,150	31,750	24,400	
BUSSIERE, MARK E. & LINDA R.	25.12	.60	57,300	28,000	29,300	
BUTLER, DONALD J. JR. & PAULINE A.	07.26-34	1.24	139,950	50,950	89,000	
BUTLER, F. JAMES & ESTATE OF RUTH H.	07.26-08	.99	119,150	44,200	74,950	
BUTTERFIELD, RUTH I.	45.018	.80	118,300	65,900	52,400	
DEL TURA COUNTRY CLUB						
BUTTERFIELD, RUTH I.	47.59	.11	10,000	10,000		
DEL TURA COUNTRY CLUB						
C & G ENTERPRISES	06.02-1	3.16	30,950	30,950		
C & G ENTERPRISES	06.02-3	3.16	30,450	30,450		
C & G ENTERPRISES	06.02-4	3.05	30,150	30,150		
CABO, JOSEPH EST. & ELENA	20.08	.94	248,050	145,000	103,050	
CABOT, MARY MCGRATH	07.15-2	32.00	79,400	79,400		
CADY, SAMUEL L. & SUE ELLEN	33.21	.41	101,000	37,150	63,850	
CAIN, EVELYN	47.11	.15	45,950	31,450	14,500	
CAISSE, TODD A. & CAROLYN A.	04.22-07	2.69	128,850	65,600	63,250	
CALL, RICHARD D. & MARY T.	11.34	2.50	129,100	47,650	81,450	
CALLAHAN, EDWIN & THERESA	02.49	10.00	151,702	60,543	91,050	109
CAMBAL-HAYWARD, FREDERICK R. & CATHERINE	39.18	.39	152,250	119,150	33,100	
CAMBRIDGE BOY SCOUT CAMP, INC	07.27	30.00	132,650	117,350	15,300	
CAMBRIDGE BOY SCOUT CAMP, INC	11.41	139.00	584,900	342,350	242,550	
CAMERON, JAMES M. & LAUREL A.	08.09-5	5.99	157,900	64,950	92,950	
CAMPBELL,DOROTHY E.	37.20	1.00	99,950	47,300	52,650	
CAMPBELL,DOROTHY E.	40.04	.50	10,300	10,000	300	
CAMPBELL, FRANCIS W. ESTATE & DORIS E.	10.39	8.00	107,200	63,400	43,800	
CAMPBELL, JAMES G. & SUSAN B.	06.48-1	4.73	44,650	44,650		
CAMPOS, JOSEPH T.	08.08	6.70	111,200	63,850	47,350	
CAMUSO, LOIS M. & ANTHONY L.	02.56	14.00	161,380	111,480	49,900	
CAOUETTE, EDWARD W.	39.02	.23	36,050	36,050		
CAOUETTE, EDWARD W.	39.32	.31	119,600	102,400	17,200	
CAPLICE, RICHARD L. AS TRUSTEE OF	45.105	.45	98,050	44,450	53,600	
422 TRILLIUM REALTY TRUST						
CAPLICE, RICHARD L.	45.096	.22	20,900	20,900		
CAPOZZI, HERMAN & GLORIA	43.01-12	1.06	22,950	22,950		
CARBONNEAU, CAROLL J. & SARA H.	33.03	.57	135,250	41,500	93,750	
CARBONE, ROBERT N.	47.36	.38	110,400	57,900	52,500	
C/O ROBERT MOYNIHAN						
CARGUILO, DOMINIC & JEANNE E.	23.01-16	2.20	177,800	60,850	116,950	
CARGUILO, DOMINIC & JEANNE E.	47.40	.23	84,150	48,900	35,250	
CARLL, ROBERT W., JR. & JESSIE C.	10.47-12	2.30	153,500	50,300	103,200	
CARLO, MARYANN PALAZZOLO	47.67	.23	73,500	43,400	30,100	
CARLSON, JOHN D. & RAYLENE F.	03.15-8	5.00	115,100	44,200	70,900	
CARMICHAEL, GEORGE H. & EST. OF SHERILYN	24.12-4	2.20	117,250	42,250	75,000	
CARNEY, DAWN G. & SEAN M.	26.06-1	.80	77,600	36,700	40,900	
CARON, ROBERT L. & ELIZABETH P.	05.37	.27	79,450	21,050	58,400	
CARPENTER, DAVID C. JR.	03.58-1	1.00	3,850	3,850		
CARPENTER, DAVID C. JR.	03.61	1.00	82,200	43,250	38,950	

GRAND LIST OF PROPERTIES

Owner of Record	Map/Parcel#	Total Acres	Total Value	Land	Bldgs	C.U.
CARPENTER, DAVID C. JR.	23.05	.17	2,650	2,650		
CARPENTER, DUANE	17.06-1	.52	45,350	42,500	2,850	
CARREIRA, CHRISTOPHER & SUSAN	06.56	5.00	197,400	93,950	103,450	
CARRIER, THOMAS A. & TERRI A.	02.59.028		38,400		38,400	
CARROLL, CHARLES & MARTHA	08.15-1	32.50	2,704			2,704
CARROLL, CHARLES & MARTHA	08.18-1	1.60	117,900	49,200	68,700	
CARROLL, CHARLES & MARTHA	08.19-2	4.97	414			414
CARROLL, CHARLES & MARTHA	08.19-3	6.26	15,488	13,400	1,650	438
CARROLL, CHARLES & MARTHA	08.28	25.00	64,972	33,450	29,650	1,872
CARROLL, NORMA V.	02.59.094		39,500		39,500	
CARTY, JAMES F. & MARY V.	47.54	.17	68,200	37,450	30,750	
CASAVANT, HENRY JR.	02.59.025		36,050		36,050	
CASEY, DENNIS W.	09.06	11.00	139,150	59,150	80,000	
CASHEN, AURA N.	07.50	4.90	182,150	62,750	119,400	
CATHEDRAL ESTATES PROPERTY OWNERS ASSOC. C/O	07.26-A	3.00	104,500	104,500		
CATHEDRAL OF THE PINES FOUNDATION	11.15	.40	0			
CATHEDRAL OF THE PINES FOUNDATION	11.17	28.00	34,019	30,400		3,619
CATHEDRAL OF THE PINES FOUNDATION	11.18	90.00	107,437	22,900	80,800	3,737
CATHEDRAL OF THE PINES FOUNDATION	11.19	60.00	237,402	93,250	136,300	7,852
CATHEDRAL OF THE PINES FOUNDATION	11.19-1		0			
CATHEDRAL OF THE PINES FOUNDATION	11.19-2		0			
CATHEDRAL OF THE PINES FOUNDATION	11.19-3		0			
CATHEDRAL OF THE PINES FOUNDATION	11.19-4		0			
CATHEDRAL OF THE PINES FOUNDATION	11.19-5		0			
CATHEDRAL OF THE PINES FOUNDATION	11.37	69.00	60,079	17,300	38,900	3,879
CATHERON, MARGARET B.	13.24	1.00	168,700	129,100	39,600	
CATHERON, MARGARET B.	15.22	.76	53,950	53,950		
CAVANAGH, JAMES F.	47.58	.95	108,650	75,300	33,350	
CEDARWOOD DEVELOPMENT CORP.	50.37	1.28	190,800	41,150	149,650	
CEDARWOOD DEVELOPMENT CORP.	50.43	1.19	183,600	24,850	158,750	
CEFOLE, VINCENT S. & BETTY L.	05.10-6	2.20	147,900	43,800	104,100	
CESARIO, MARION E.	34.20	.22	56,750	40,850	15,900	
CESOLINI, GARY S. & DEBRA A.	02.73	3.40	169,550	75,650	93,900	
CHALIFOUX, CRAIG S. & DONNA M.	06.50-11	2.39	123,600	53,700	69,900	
CHAMBERLAIN, EARL R. SR. & LOIS	01.04	1.50	135,450	53,800	81,650	
CHAMPNEY, ERNEST C. JR. & JUDITH A.	23.08-1	2.22	136,500	59,100	77,400	
CHAMPNEY, HERBERT & HELEN	08.10-1	.73	28,350	28,350		
CHAMPNEY, HERBERT & HELEN	25.06-2	2.00	123,550	65,450	58,100	
CHAMPNEY, HERBERT & HELEN	25.16-2	1.81	3,150	3,150		
CHANDLER, BERT EST.	02.59.039		32,350		32,350	
CHARKOUDIAN, JOHN C. & SUSAN	46.08	.30	98,550	38,700	59,850	
CHARKOUDIAN, JOHN C. & SUSAN	46.09	.06	18,550	18,550		
CHARLONNE, KENNETH W. & MURIEL T.	03.03	1.50	92,700	47,150	45,550	
CHARRON,JOHN P. & MCCABE-CHARRON,CHERYL	23.01-21	3.22	143,200	65,200	78,000	
CHARRON, RICHARD B. & JOAN	06.33	2.00	220,250	112,900	107,350	
CHARRON, THOMAS R.	28.16	.34	93,200	38,050	55,150	
CHARTRAND, JAMES L. & DENISE R.	02.62-4	5.00	131,100	61,550	69,550	
CHATFIELD, GEORGE I. & MARIE W.	14.42	.86	322,800	206,600	116,200	
CHERUBINI, ANTHONY R. & RITA L.	03.59	30.50	297,090	83,854	212,300	936
CHERUBINI, ANTHONY R. & RITA L.	03.59-1	5.90	312			312
CHERUBINI, ANTHONY R. & RITA L.	07.96	15.00	832			832
CHESBROUGH, HERBERT N. & EST. OF HELEN	19.17	1.25	230,200	179,800	50,400	
CHESHIRE COUNTY SAVINGS BANK	06.67-2	14.00	301,650	138,900	162,750	

GRAND LIST OF PROPERTIES

Owner of Record	Map/Parcel#	Total Acres	Total Value	Land	Bldgs	C.U.
CHILDS, ROBERT W. & CYNTHIA S.	17.25	.39	188,500	131,200	57,300	
CHISHOLM, COLIN M. & STRAND, SHIRLEY K.	07.26-40	1.04	126,750	46,100	80,650	
CHRIST CHURCH CAMP	03.71	43.00	582,580	366,210	215,850	520
C/O CAMP COMMITTEE CHAIRMAN						
CHRIST CHURCH CAMP	03.71-1		97,050		97,050	
C/O CAMP COMMITTEE CHAIRMAN						
CHRIST CHURCH CAMP	03.71-2		42,100		42,100	
C/O CAMP COMMITTEE CHAIRMAN						
CHRIST CHURCH CAMP	03.71-3		13,300		13,300	
C/O CAMP COMMITTEE CHAIRMAN						
CHRIST CHURCH CAMP	03.71-4		17,700		17,700	
C/O CAMP COMMITTEE CHAIRMAN						
CHRIST CHURCH CAMP	03.72	62.60	3,536			3,536
C/O CAMP COMMITTEE CHAIRMAN						
CIAMPA, JOSEPH & MARY J.	47.38	.23	28,950	28,950		
CIAMPA, JOSEPH & MARY J.	47.39	.17	60,750	30,100	30,650	
CIARCIA, JOHN H. JR. & NANCY A.	04.31-2A	2.50	121,900	49,450	72,450	
CIOLA, MARTHA K.	07.45A	4.20	247,100	137,700	109,400	
CLANG, RICHARD C. & DIANA M.	08.20-2A	3.01	200,800	56,950	143,850	
CLAPP, ROBERT & ANITA	02.39	2.50	125,650	52,100	73,550	
CLARK, DIANE & ROLAND	29.01	1.00	164,750	54,600	110,150	
CLARK,JOHN CRAIG JR. & UNGER-CLARK, JUDY	06.71	6.00	143,564	27,150	114,750	1,664
CLARK,JOHN CRAIG JR. & UNGER-CLARK, JUDY	10.01	8.00	37,924	25,600	11,700	624
CLARK, ROBERT B. & BETH	38.06	.75	89,600	34,300	55,300	
CLEAVES, WALTER E. & MADELINE M.	06.22	3.25	117,750	71,350	46,400	
CLELAND, ROBERT J.	12.05-1	11.50	224,450	128,750	95,700	
CLELAND, ROBERT J.	12.05-2	13.88	1,154			1,154
CLEVELAND, LARRY A.	33.07	1.48	82,350	42,350	40,000	
CLEVELAND, WALTER A. EST. & MARY B.	33.09	1.75	112,350	52,850	59,500	
CLIMO, JAMES	03.13-5	1.50	95,450	49,300	46,150	
CLOUTIER, TIMOTHY R. & JANE P.	17.18	.41	177,700	132,750	44,950	
CLOUTIER, COLLEEN M.	26.10	6.25	103,250	53,450	49,800	
COACHE, ARTHUR J. & AMBROSINA	03.29-2	5.20	142,100	66,750	75,350	
COCHRAN, ALAN R. & JOAN A.	14.52	.45	157,200	112,650	44,550	
COCHRAN, RICHARD	10.21.03		17,750		17,750	
COCHRANE, PAUL E. & JUDITH B.	45.057	.45	24,550	24,550		
COCHRANE, PAUL E. & JUDITH B.	45.058	.45	18,900	18,900		
COCHRANE, PAUL E. & JUDITH B.	45.069	.45	11,350	11,350		
COCHRANE, PAUL E. & JUDITH B.	45.070	.45	12,300	12,300		
COCHRANE, PAUL E. & JUDITH B.	45.071	.24	12,350	12,350		
COCHRANE, PAUL E. & JUDITH B.	45.072	.23	15,700	15,700		
COCHRANE, PAUL E. & JUDITH B.	45.074	.45	14,150	14,150		
COCHRANE, PAUL E. & JUDITH B.	45.075	.45	12,300	12,300		
COCHRANE, PAUL E. & JUDITH B.	45.076	.45	8,800	8,800		
COCHRANE, PAUL E. & JUDITH B.	45.080		0			
COCHRANE, PAUL E. & JUDITH B.	45.081		0			
COCHRANE, PAUL E. & JUDITH B.	45.083	.06	5,950	5,950		
COCHRANE, PAUL E. & JUDITH B.	45.085	.45	30,250	30,250		
COCHRANE, PAUL E. & JUDITH B.	45.086	.39	15,100	15,100		
COCHRANE, PAUL E. & JUDITH B.	45.093-1	.11	14,150	14,150		
COCHRANE, PAUL E.	43.06	.22	23,100	23,100		
COCHRANE, PAUL E.	43.07	.29	25,750	25,750		
COCHRANE, PAUL E.	43.08	.24	22,700	22,700		
COCHRANE, PAUL E.	43.09	.45	30,250	30,250		

GRAND LIST OF PROPERTIES

Owner of Record	Map/Parcel#	Total Acres	Total Value	Land	Bldgs	C.U.
COCHRANE, PAUL E.	43.10	.45	30,250	30,250		
COCHRANE, PAUL E.	43.11	.45	7,550	7,550		
COCHRANE, PAUL E.	43.20	.22	1,200	1,200		
COCHRANE, PAUL E.	45.043	.45	5,650	5,650		
COCHRANE, PAUL E.	45.044	.45	15,100	15,100		
COCHRANE, PAUL E.	45.064-1		0			
COCHRANE, PAUL E.	45.066	.11	10,900	10,900		
COCHRANE, PAUL E.	45.067	.45	52,500	34,050	18,450	
COCHRANE, PAUL E.	45.073	.17	11,550	11,550		
COCHRANE, PAUL E.	45.077		0			
COCHRANE, PAUL E.	45.078	.45	35,950	31,500	4,450	
COCHRANE, PAUL E.	45.079	.52	75,150	40,650	34,500	
COCHRANE, PAUL E.	45.087	.11	7,050	7,050		
COCHRANE REALTY TRUST, ELEANOR COCHRANE TRUSTEE	45.060	.45	86,350	42,400	43,950	
COFFEY, THOMAS M. & AGNES M.	03.24-1	5.20	132,400	59,950	72,450	
COFFEY, THOMAS M. & AGNES M.	03.24A	1.00	33,100	33,100		
COFFIN, LORI A. & THERRIAULT, MARK	06.77	.50	92,550	43,300	49,250	
COHAN, CHARLES F. & ELVI S.	40.02	.75	127,050	100,550	26,500	
COLE, RALPH E. & ELINOR C.	03.10	40.94	25,645	22,405		3,240
COLE, RALPH E. & ELINOR C.	14.03	.55	0			
COLE, RALPH E. & ELINOR C.	16.01+3+3-1	9.40	174,674	25,550	148,500	624
COLLUM, DAVID J. & MARGARET A.	06.86+87	13.28	157,186	34,750	121,500	936
COMER, DONA & RAYMOND	02.59.074		26,950		26,950	
CONDON, BARBARA C.	19.35	.75	259,300	177,500	81,800	
CONE, LAURISTON F. & LINDA B.	07.76	2.75	180,900	60,200	120,700	
CONEYS, THOMAS & JO ANN	08.24-1	10.70	161,300	79,900	81,400	
CONEYS, THOMAS & JO ANN	08.24-2	13.00	38,800	38,800		
CONEYS, THOMAS & JO ANN	08.25-2	2.15	139,500	28,400	111,100	
CONNARE, MARCELLE L. TRUSTEES OF CONNARE FAMILY TRUST	45.024	.21	37,050	37,050		
CONNARE, MARCELLE L. TRUSTEES OF CONNARE FAMILY TRUST	45.025	.21	76,250	44,450	31,800	
CONNOLLY, TIMOTHY & DEBRA	10.35-1	1.52	14,800	14,800		
CONNOR, HARRY J. & GEORGIANNA M.	24.12-1	1.60	103,450	41,400	62,050	
CONNOR, MICHAEL F.	01.17-2	2.20	126,650	48,350	78,300	
CONNORS, DANIEL P. & SUZANNE	23.07	.60	125,600	48,200	77,400	
CONNORS, JAMES F. & HANSEN, CHRISTINE L.	07.26-35	1.22	136,950	48,350	88,600	
CONREY, JASON F. & MARY J.	43.01-29	.96	105,400	35,700	69,700	
CONSTANTINE, RAYMOND G. & MARIE A.	07.26-10	1.85	141,000	54,950	86,050	
COOK, DON B. & MARY ANN	12.03-3	9.00	139,150	64,600	74,550	
COOK, EUGENE L. & JOAN MARIE	30.44	.26	107,350	71,300	36,050	
COPPOLA, JAMES	43.01-13	.90	78,100	33,700	44,400	
CORBITT, JEFFREY W.	02.30	9.50	4,900	4,900		
CORBITT, JEFFREY W.	02.36	24.20	13,800	13,800		
CORBITT, JEFFREY W.	02.36-1	2.90	1,350	1,350		
CORBITT, JEFFREY W.	02.37-1	6.00	3,150	3,150		
CORBITT, JEFFREY W.	02.37-2	6.70	12,300	12,300		
CORCORAN, MICHAEL J.	03.25D	5.60	112,850	52,100	60,750	
CORMIER, REGINALD J. & ROBIN E.	04.51-4	5.20	35,300	35,300		
CORNWALL, JOHN R. & LAURA H.	05.13	12.55	1,040			1,040
CORREIA, JOSEPH J. SR. & JOSEPH J. JR.	07.17-1	2.13	136,850	56,650	80,200	
CORREIA, JOSEPH J. SR. & JOSEPH J. JR.	50.49	2.57	136,700	47,550	89,150	
COSS, CHARLES E. & GENEVIEVE B.	01.21A	3.00	151,050	73,300	77,750	

GRAND LIST OF PROPERTIES

Owner of Record	Map/Parcel#	Total Acres	Total Value	Land	Bldgs	C.U.
COSTALES, JOHN P. & JANE	14.16	.50	191,350	141,900	49,450	
COSTELLO, WILLIAM F. & MARY E.	44.09	.48	106,500	76,300	30,200	
COUSHAINE, CHARLES & JEANNIE	07.26-36	.93	231,950	33,150	198,800	
COUTURE, ALAN R. & ROSEMARIE	05.02-3	3.80	100,500	47,750	52,750	
COVERT, KAREN B.	46.39	.85	50,650	37,650	13,000	
COVERT, THEODORE B. & BEVERLY R.	10.04-04		0			
COVERT, THEODORE B. & BEVERLY R.	10.33	3.00	47,100	47,100		
COVERT, THEODORE B. & BEVERLY R.	43.03	.26	8,900	8,900		
COVERT, THEODORE B. & BEVERLY R.	43.04	.31	12,000	12,000		
COVERT, THEODORE B. & BEVERLY R.	43.05	.11	5,500	5,500		
COVERT, THEODORE B. & BEVERLY R.	43.12	.14	5,200	5,200		
COVERT, THEODORE B. & BEVERLY R.	43.13	.01	500	500		
COVERT, THEODORE B. & BEVERLY R.	43.14	.13	6,800	6,800		
COVERT, THEODORE B. & BEVERLY R.	43.15	.10	8,050	8,050		
COVERT, THEODORE B. & BEVERLY R.	43.16	.22	9,850	9,850		
COVERT, THEODORE B. & BEVERLY R.	43.21	.19	11,250	11,250		
COVERT, THEODORE B. & BEVERLY R.	45.088	.16	11,150	11,150		
COVERT, THEODORE B. & BEVERLY R.	45.089	.09	47,450	14,000	33,450	
COVERT, THEODORE B. & BEVERLY R.	45.090	.22	7,550	7,550		
COVERT, THEODORE B. & BEVERLY R.	45.091	.22	7,550	7,550		
COVERT, THEODORE B. & BEVERLY R.	45.094	.22	19,650	19,650		
COVERT, THEODORE B. & BEVERLY R.	45.095	.22	20,900	20,900		
COVERT, THEODORE B. & BEVERLY R.	45.100		0			
COVERT, THEODORE B. & BEVERLY R.	45.101	.22	50,250	50,250		
COVERT, THEODORE B. & BEVERLY R.	45.102	.22	80,200	26,750	53,450	
COVERT, THEODORE B. & BEVERLY R.	46.40	6.19	94,900	62,400	32,500	
COVERT, THEODORE B. & BEVERLY R.	49.18	.50	92,450	40,050	52,400	
COVERT, THEODORE B. & BEVERLY R.	49.26	.41	163,250	72,750	90,500	
CRABTREE, CHARLES & RITA	02.59.041		34,150		34,150	
CRABTREE, THOMAS	03.25C	5.10	41,400	41,400		
CRAIG, JANET M.	22.04	.62	239,550	153,300	86,250	
CRAMB, DONALD W. & RUTH M.	26.03	1.00	78,250	44,650	33,600	
CREIGHTON, JEFFREY G. & DENISE M.	02.62-2	1.53	103,600	47,100	56,500	
CREVELING, GUY W. & MAUREEN	43.01-17	.96	84,850	32,000	52,850	
CRITCH, JENNIE A.	45.006	.18	63,850	35,750	28,100	
CROCKER, DAVID R. & RUTH R.	24.01	2.50	168,900	58,950	109,950	
CROCKER, KENDALL F., III & LINDA L.	06.57-1	.23	121,650	22,000	99,650	
CROCKER, LINDA L.	06.57-2	1.98	45,200	45,200		
CROSBY, JOHN B. JR. & CHARLOTTE R.	37.17	4.75	70,900	31,250	39,650	
CROWELL, RALPH E. JR. & CAROLINE	06.64-1	4.16	47,250	47,250		
CROWELL, RALPH E. JR. & CAROLINE	06.64-2	4.14	168,500	48,050	120,450	
CROWELL, RALPH E. JR. & CAROLINE	06.64-3	4.15	41,550	41,550		
CROWELL, RALPH E. JR. & CAROLINE	34.09	1.15	123,150	93,750	29,400	
CROWLEY, EUGENE & RHONDA	08.04-1A	5.80	193,850	64,050	129,800	
CROWLEY, THOMAS J. & SHIRLEY H.	27.02	1.01	160,900	55,050	105,850	
CROWPOND, INC.	07.15-5	1.80	18,350	18,350		
C/O RICHARD FERNALD						
CROWPOND, INC.	30.39	.24	4,400	4,400		
C/O RICHARD FERNALD						
CUMMINGS, TIMOTHY J. & DONNA H.	15.07-1	.65	128,850	67,950	60,900	
CUNNINGHAM, JOHN F. & KATHERINE L.	10.19-2	9.30	122,250	92,500	29,750	
CURRIER, ALBERT W. & JUNE M.	04.55	11.13	30,270	29,750		520
CURRIER, ALBERT W. & JUNE M.	04.56	1.40	97,950	43,650	54,300	
CURRIER, ARTHUR R. ESTATE & LOIS E.	04.14-1	4.06	110,450	54,350	56,100	

GRAND LIST OF PROPERTIES

Owner of Record	Map/Parcel#	Total Acres	Total Value	Land	Bldgs	C.U.
CURTIS, DONALD J. & JOAN	03.29-1	1.50	126,250	57,100	69,150	
CUSSI, GUIDO M. EST. & DONNA L.	34.31	.16	54,850	36,350	18,500	
CZEKALSKI, JASON A. & JACQUELINE	06.02-5	3.05	90,145	43,000	47,145	
DAGEN,NEIL J. & JUDY M.	02.52-1-2	5.61	70,600	70,600		
DAHLGREN,ARTHUR W.;EST. OF MARY A.;JACK RONALD J.	07.53	35.00	173,700	115,300	58,400	
DALE, ELLA R.	27.18	.39	93,700	37,900	55,800	
DALE, ROBERT C. & JOYCE E.	02.47-4	11.20	185,950	62,500	123,450	
DALTON, HAL N & ELEANOR D.	02.52-1-1	2.10	152,050	73,900	78,150	
DAMON, BRIAN K.	01.03-1	8.60	3,667			3,667
DAMON, JONAS REALTY CO., INC.	01.03	501.90	133,758	93,250	200	40,308
DAMON, MARK & PAULA	02.41-2A	9.90	174,550	65,800	108,750	
DAMON, RICHARD E. & RIES, HARRIET M.	01.01	.11	77,150	15,200	61,950	
DAMON, RICHARD E. & RIES, HARRIET M.	01.02	3.50	145,850	66,450	79,400	
DAMON, RICHARD	01.03.E		0			
DANDLEY, NOEL & MARY	10.27-05	2.00	136,850	46,200	90,650	
DANIELS, ARTHUR J. & MARY J.	10.27-2-08	.88	26,100	26,100		
DARK, JACK E. & ROSE V.	03.92-02	8.00	149,550	63,700	85,850	
DARLING, STELLA M.	01.07-1	4.23	167,700	81,550	86,150	
DAUPHINAIS, RAYMOND J. & DONNA M.	25.06-1	.10	69,100	30,000	39,100	
DAVENPORT, RICHARD H. & PEGGY B.	17.17	.47	202,300	150,300	52,000	
DAVIDSON, RICHARD & JUDITH A.	11.11-1	1.09	131,150	48,000	83,150	
DAVIS, KENNETH C.	06.34	7.42	255,250	136,200	119,050	
DAVIS, KENNETH C.	06.36	5.20	104,450	104,450		
DAVIS, RICHARD D. JR., & NIEMELA, MARLEN	46.25	.45	28,900	28,900		
DAVIS, RICHARD D. JR., & NIEMELA, MARLEN	46.26	.19	11,550	11,550		
DAVIS, ROSEALMA M.	46.01	.49	76,750	34,500	42,250	
DAVIS, WILLIAM R. & DORIS A.	13.07	.23	5,850	5,850		
DAVIS, WILLIAM H. & HOPE E.	26.16	2.00	139,450	55,650	83,800	
DAWKINS, RALPH O. & ROSE M.	40.19	.33	84,950	65,450	19,500	
DEAN, RICHARD & KATHLEEN A.	07.26-30	1.32	125,250	55,900	69,350	
DEAN, TIMOTHY W. & BRENDA D.	37.18	1.57	90,000	37,650	52,350	
DEAN, TIMOTHY W. & BRENDA D.	37.19	.29	51,300	12,300	39,000	
DEARANI, ELIZABETH B.	23.19A	6.00	106,900	106,900		
DEBOLD, FREDERICK F. & LAURA A.	27.22	.07	2,850	2,850		
DEBOLD, FREDERICK F. & LAURA A.	27.23	.52	92,550	37,050	55,500	
DEBUSSY, BORIS & BERNADETTE C.	06.21-1	3.22	130,350	44,450	85,900	
DECAROLIS, BERARDINO V. & BRENDA	02.59.034		29,250		29,250	
DECH, ELMER R. & BARBARA J.	06.91-5	4.00	188,800	56,800	132,000	
DECHAINE, KENNETH J. & VIRGINA M.	07.26-38	1.04	116,000	48,550	67,450	
DECIOCCIO, ROCCO & MARY C.	02.08	13.50	60,900	60,900		
DECIOCCIO, ROCCO, JR. & JOHN & BEEBE JOSEPHINE,& ANTHONY	31.03	1.33	65,300	65,300		
DEGRANDPRE, JOAN R.	07.51	1.69	170,050	43,250	126,800	
DELISLE, MAURICE C. JR. & DORENA	03.92-04	6.20	145,250	38,900	106,350	
DELLASANTA, ODDO J. & VIRGINIA A.	21.02	.27	140,300	118,950	21,350	
DELROSSI, DAVID A. & ELAINA L.	37.13	2.63	165,800	129,200	36,600	
DELVENTAL, CARL L. & CEIL E.	07.54	28.62	161,424	35,000	125,800	624
DEMARTINO, ACHILLES & CHARLOTTE	47.37	.33	77,100	52,200	24,900	
DEMEO, KENNETH M. & MOLLY E.	07.26-16	1.54	198,200	57,950	140,250	
DEMERS, DANNY E. & THERESA L.	02.59.005		36,150		36,150	
DENARO, MATTHEW L.	07.41	18.00	106,648	34,600	70,800	1,248
DEROSA, KAREN C. & SCHAEJBE, THOMAS M.	35.08-1	.37	185,900	109,850	76,050	
DERR, TIMOTHY G. & LYNN S.	02.51-1	1.90	119,600	51,500	68,100	

GRAND LIST OF PROPERTIES

Owner of Record	Map/Parcel#	Total Acres	Total Value	Land	Bldgs	C.U.
DERRICO, WILLIAM & SANDRA L.	07.19-4	5.00	159,200	45,600	113,600	
DERUOSI, STEVEN & TORRI J.	10.27-03	11.66	125,250	46,400	78,850	
DERUOSI, SYLVESTER & MARYANN	47.51	.34	95,450	51,450	44,000	
DESCHENES, RAYMOND	34.24	.41	103,750	60,550	43,200	
DESCHENES, RAYMOND J. & TERRI ANN	10.47-05	1.62	180,500	58,950	121,550	
DESMARAIS, RONALD J. & DAVIS, PHYLLIS A.	02.59.021		36,250		36,250	
DESPRES, MATTHEW	03.32	1.00	115,550	50,900	64,650	
DESROSIERS, JULIE A.	02.59.071		26,800		26,800	
DEUTSCH, DAVID & CATELYN	45.033	.11	2,600	2,600		
DEUTSCH, DAVID & CATELYN	45.038	.04	13,650	13,650		
DEUTSCH, DAVID & CATELYN	45.039	.40	105,050	75,850	29,200	
DEUTSCH, DAVID & CATELYN	45.042	.45	30,250	30,250		
DEVINCENZO, JOSEPH & JOANNE M.	43.01-23	1.44	63,900	63,900		
DEWATERS, ROBERTA J.	19.12	.23	101,700	50,300	51,400	
DIAKONIKOLAS, NIKOLAOS & JANICE A.	41.10	1.50	139,150	115,200	23,950	
DIAS, PAUL W. & FRANCES A.	07.04-3	3.14	143,850	58,000	85,850	
DIBLASI, JOSEPH & PATRICIA	20.09	.44	137,650	104,900	32,750	
DICIENZO, DOMINIC & CAROLANN	04.51-6	3.10	37,150	37,150		
DICIENZO, DOMINIC & CAROLANN	04.54-3	9.30	50,100	50,100		
DIETZ, PAUL M. & PHYLLIS C.	21.10	.27	142,400	115,150	27,250	
DIMARCO, LEONARD J. & DIANA I.	17.02-1	2.02	107,600	55,050	52,550	
DIMODICA, LINDA ANN & DIMODICA,DOMINIC	27.26-2	1.57	128,100	48,750	79,350	
DIONNE, SANDRA & CHAPMAN, STEVEN	15.12	.13	121,250	77,250	44,000	
DIPIETRO, FRANK S.	19.22	.02	8,250	8,250		
DIRUSSO, FRANK J. & GLORIA A.	06.65	3.00	148,500	64,850	83,650	
DITOMMASO, ROBERT E. & DEBORAH C.	07.26-60	1.95	123,700	48,450	75,250	
DOHERTY, JOSEPH F. JR. & SHARON A.	02.47-2	2.60	171,087	61,100	109,987	
DOMNITZ, ROBERT H. & ELAINE C.	19.30	.50	155,150	104,350	50,800	
DONAHUE, MICHAEL J. & ELIZABETH R.	08.16-1	5.00	106,950	46,000	60,950	
DONAHUE, WILLIAM E. & DARLENE M.	10.27-2-10	1.04	72,900	36,350	36,550	
DONATI, BRUCE A.	02.34	5.00	108,400	64,550	43,850	
ESTATE OF DONALD C/O KATHRYN DONAWAY	10.14-1	1.03	30,250	30,250		
DONNELLY, JANE T.	29.04	3.00	24,350	24,350		
DONNELLY, JANE T.	29.08	6.70	61,800	61,800		
DONOVAN, CAROL E.	03.51	2.04	125,500	55,600	69,900	
DOODY, DAVID A.	03.17	3.68	124,800	52,800	72,000	
DOOLEY, FRANCIS E. III	43.02	7.80	128,000	126,400	1,600	
DOOLEY, FRANCIS III & STEPHANIE	43.01-26	.91	92,750	40,100	52,650	
DOUBLEDAY, KAREN H.	27.36	2.50	218,100	55,000	163,100	
DOUCET, NORMAN D. & ANNE F.	14.11	.65	246,850	157,600	89,250	
DOUCETTE, JEREMIAH E. & HARRIS, SUSAN A.	01.14	4.00	97,600	48,200	49,400	
DOUGLAS, SCOTT & DEBRA A.	03.29-5	5.00	125,050	51,750	73,300	
DOWER, MICHAEL T. & MICHELE	07.49-1A	1.70	126,700	46,100	80,600	
DOWLING, JOHN E. & JAQUELINE S.	39.16	.12	125,350	77,300	48,050	
DOWNEY, ALAN M. & LOUISE D.	36.02	.19	31,200	31,200		
DOWNEY, ALAN M. & LOUISE D.	36.09	.87	56,850	27,550	29,300	
DOYLE, TIMOTHY E. & VICKI K.	07.86-4	5.66	120,150	56,550	63,600	
DRAGO, PAUL J. & NANCY H.	48.60	.40	90,650	58,150	32,500	
DRIBAN, STANLEY	14.19	.68	234,250	141,000	93,250	
DROUIN, DAVID G. & HOLLY M.	07.57	5.00	115,800	53,250	62,550	
DRUMLIN CORPORATION	22.22-04	.50	20,950	20,950		
DRUMLIN CORPORATION	22.22-11-2	2.05	22,550	22,550		
DRUMLIN CORPORATION	23.01-03	.90	22,400	22,400		
DRUMLIN CORPORATION	23.01-08	2.00	8,950	8,950		

GRAND LIST OF PROPERTIES

Owner of Record	Map/Parcel#	Total Acres	Total Value	Land	Bldgs	C.U.
DUBE, ANDREW J. & BETTY ANN	05.27	.19	44,100	20,550	23,550	
DUBOIS, NELGA E.	05.02-1	5.60	113,200	53,150	60,050	
DUBOIS, RICHARD J. JR.	34.04	.41	92,950	59,100	33,850	
DUBUSKE, LAWRENCE M.	15.29	.31	170,150	128,300	41,850	
DUCHARME,LEO J. & GERALDINE; AND DRIBAN, STANLEY & EDITH	06.67-1	12.00	251,452	59,000	188,500	3,952
DUCHARME, LEO J. & GERALDINE M.	14.15	.40	244,250	134,500	109,750	
DUDMAN, FRANK A. & ELIZABETH A.	27.12	.34	103,650	34,550	69,100	
DUERIG, WILLIAM H.	34.15	.30	94,350	54,100	40,250	
DUERIG, WILLIAM H.	34.43	.45	19,050	19,050		
DUFAULT, GEORGE G. & CORINNE A.	15.25	.12	51,400	26,350	25,050	
DUFAULT, GEORGE G. & CORINNE A.	15.30	.18	163,200	96,750	66,450	
DUFFY, KATHERINE L.	02.59-2	5.40	190,600	88,800	101,800	
DUFFY, THOMAS	02.59-3	112.00	431,800	232,400	199,400	
DUNSTAN, CALVIN J. & PATRICIA ANN	06.49-1	16.30	127,782	60,900	66,050	832
DUPLEASE, GEORGE E. & ROSALIE	04.17-2	2.02	134,700	51,400	83,300	
DUPRE, RICHARD C. & JEAN M.	48.74	.50	169,250	68,450	100,800	
DURANTE, JOHN P. & ANGELA M.	48.62	.37	96,900	59,450	37,450	
DURGIN, CHESTER W. & ELIZABETH T.	48.68	1.50	157,300	78,200	79,100	
DURHAM, BARBARA C.; KATHERINE AND KEELER, MARY D.	24.12-7	1.60	112,000	38,350	73,650	
DURLING, RUSSELL L. JR. & MARY C.	07.86-5	5.50	136,000	56,200	79,800	
DUROCHER, RUSSELL A. & OLIVE C.	06.21-2	3.07	135,150	46,700	88,450	
DWYER, JESS	45.099	.06	19,600	19,600		
DYER, ANN S.	45.059	.45	53,700	36,150	17,550	
DYKSTRA, RICHARD	09.06-2	11.00	103,850	54,750	49,100	
EATON, CHANDLER & CLAIRE D.	39.37-3	1.90	157,350	131,900	25,450	
EATON, HAL S.	03.06	16.00	112,378	51,100	60,550	728
ECKSTEIN, ALFRED & ANN	40.15	.17	74,150	61,150	13,000	
EDDINGS, RIELY A.	02.59.079		34,600		34,600	
EDDINGS, ROY L. & SUSAN E.	02.59.098		41,100		41,100	
EDGERTON, MIRIAM EST.	07.68	29.00	2,392			2,392
EDGERTON, MIRIAM EST.	07.71	3.00	208			208
EDGERTON, MIRIAM EST.	07.74	9.00	97,320	35,650	61,150	520
EDWARDS, BRUCE R. & JUNE E.	49.11	.75	340,150	142,050	198,100	
EIDSON, GLEN E.	01.18	7.41	118,800	59,300	59,500	
ELEFTHERIOU, HARRIET	23.06	2.24	131,050	50,300	80,750	
ELEFTHERIOU, HARRIET	31.06	5.00	313,500	181,100	132,400	
ELLIOTT, KENNETH W. & PAULA	02.72	4.40	128,150	65,400	62,750	
ELLIS, DALE	34.23	.66	102,900	68,850	34,050	
ELLIS, MICHAEL A. & SHEILA R.	34.22	.25	70,500	45,300	25,200	
ELLIS, SCOTT & KATHLEEN	02.41-3-2	4.29	116,600	58,600	58,000	
ELLSWORTH, LEE E. & CAROL B.	47.52	.23	64,550	39,400	25,150	
EMERSON, RUSSELL; DON; BARRY AND MCINERNY, CANDICE	49.22	.51	118,550	74,900	43,650	
EMMA, JOHN & CAMBER-EMMA SALLY	50.50	2.57	132,350	45,400	86,950	
ENGEL, PETER P. & JAYNE T.	43.01-04	.84	160,650	44,450	116,200	
ENGELBERT, CHANDRA	11.23	22.00	17,340	16,300		1,040
ENMAN, JOHN T. & JEAN B.	49.20-1	1.25	224,550	104,500	120,050	
EPPS, DOROTHY	02.59.011		39,600		39,600	
EPPS, FRANKLIN JR.	02.59.008		40,350		40,350	
ERICKSON, ALICE	10.21.11		11,500		11,500	
ERVING, JEFFREY D. & CAROLINE	27.32	.47	102,150	34,700	67,450	
ESPOSITO, WILLIAM G. & MARY L.	07.84	5.00	179,150	71,000	108,150	

GRAND LIST OF PROPERTIES

Owner of Record	Map/Parcel#	Total Acres	Total Value	Land	Bldgs	C.U.
ESTABROOK, GORDON D. & ALMA O.	19.16	38.37	162,118	89,150	72,500	468
ESTABROOK, GORDON D. & ALMA O.	19.16-3	1.37	20,000	20,000		
ESTABROOK, GORDON D. & ALMA O.	19.21	.12	8,600	8,600		
ESTRADA, MIKE & MICHELE	07.69	3.00	128,350	35,550	92,800	
EVANS, MARK & DONNA	39.11	.26	144,500	83,550	60,950	
EVERETT, CHARLES H. JR. & LINDA J.	02.31	3.60	182,100	68,250	113,850	
FABIANO, GEORGE F. & GRACE A.	04.23-1	156.00	11,830			11,830
FABIANO, GEORGE F. & GRACE A.	15.38	.22	199,900	114,150	85,750	
FANCIULLO, JOSEPH J. & ELAINE K.	14.02	.56	80,350	56,600	23,750	
FARMER, J. FORBES & MARABETH M.	04.02-1	5.60	28,750	28,750		
FARMER, J. FORBES & MARABETH M.	04.02-2	4.97	136,900	56,700	80,200	
FARO, SALVATORE P. & LORRAINE A.	15.39	.25	204,700	122,550	82,150	
FARR, WILLIAM H. & VIRGINIA M.	07.33	.46	96,950	25,500	71,450	
FAY, JOHN M.	23.01-06	2.30	114,600	51,350	63,250	
FENTON, WILLIAM	37.08	1.00	345,100	110,700	234,400	
FERGUSON, DAVID R. SR.	06.91-6	2.10	135,300	45,950	89,350	
FERGUSON, DAVID R. SR.	07.26-06	1.01	126,600	38,100	88,500	
FERWERDA, BERNICE B.	34.10	.79	150,950	82,350	68,600	
FINCH, HENRY J. & HELEN J.	01.05.5-1.5-2	15.00	1,248			1,248
FINCH, HENRY J. & HELEN J.	10.21.18		8,500		8,500	
FINCH, HENRY J. & DOUGLAS	01.14-1	11.00	915			915
FINCH, WILLIAM S. & MARGARET A.	07.06	2.00	151,150	63,750	87,400	
FINDLAY, WALLACE & GERALDINE W.	20.03	4.40	327,750	234,300	93,450	
FINKENBEINER, GERHARD B.	04.08	14.00	159,700	109,350	50,350	
FINLEY, MICHAEL F. & KAREN J.	43.01-07	1.44	100,900	100,900		
FIRDA, NICHOLAS & VIRGINIA B.	08.05	23.00	96,750	73,550	23,200	
FIRST ANDOVER CORP	45.008	.62	123,200	74,150	49,050	
FIRST CONGREGATIONAL CHURCH & SOCIETY	28.07	6.50	269,150	112,350	156,800	
FISH, GEORGE C. ESTATE & MINNIE E.	26.14	1.40	75,100	39,550	35,550	
FISHER, CLARE	10.21.05		12,650		12,650	
FISHER, WILLIAM H. & MARY LOUISE	17.14	.47	167,900	135,950	31,950	
FITZGERALD, BERNICE EST. C/O HARVEY CASS	45.007	.18	61,250	35,750	25,500	
FLAGG, DOROTHY A.	27.24	.25	63,700	26,050	37,650	
FLAGG, JONATHAN G. & DIANE L.	05.16	2.61	125,600	51,700	73,900	
FLANAGAN, FRANCIS X. & GERALDINE A.	45.005	.34	67,900	52,400	15,500	
FLETCHER, AILEEN A.	14.38	.62	26,750	26,750		
FLETCHER, AILEEN A.	14.45	.70	198,050	156,050	42,000	
FLETCHER, RALPH & ESTATE OF ETHEL	04.53	.46	96,500	31,850	64,650	
FLETCHER, SIDNEY N. JR. & JEANNE C.	03.92-05	6.80	27,650	27,650		
FLETCHER, SIDNEY N. JR. & JEANNE C.	03.92-06	30.00	65,600	65,600		
FLETCHER, SIDNEY N. JR. & JEANNE C.	03.92-10-1	2.00	29,150	29,150		
FLETCHER, SIDNEY N. JR. & JEANNE C.	03.92-10-2	2.00	29,500	29,500		
FLETCHER, SIDNEY N. JR. & JEANNE C.	03.92-10-3	2.58	23,500	23,500		
FLETCHER, SIDNEY N. JR. & JEANNE C.	03.92-10-4	2.56	33,000	33,000		
FLETCHER, SIDNEY N. JR. & JEANNE C.	03.92-10-5	2.00	20,300	20,300		
FLORENCE, HAROLD J. ESTATE C/O NANCY STOWELL	05.28	.19	36,700	25,900	10,800	
FLUET, ROMEO ESTATE & CAROL	44.04	.40	108,750	70,700	38,050	
FLUET, ROMEO ESTATE & CAROL	45.031-A	.26	49,900	49,900		
FOELEY, ROGER R. EST. & SOLVEIG S.	03.46	2.50	65,050	45,200	19,850	
FOGG, TERENCE J. & JUDITH A.	07.86	5.06	94,550	44,800	49,750	
FOGG, WILLIS C. & EVELYN R.	06.18	14.60	828,750	431,200	397,550	
FOGG, WILLIS C. & EVELYN R.	06.19	20.00	89,800	89,800		

GRAND LIST OF PROPERTIES

Owner of Record	Map/Parcel#	Total Acres	Total Value	Land	Bldgs	C.U.
FOGG, WILLIS C. & EVELYN R.	32.12	8.00	165,200	75,100	90,100	
FOLEY, CYNTHIA G.	02.65	18.00	107,900	71,100	36,800	
FOLSOM, PHILIP A. & JANUARY	39.24	.26	124,100	95,050	29,050	
FORD, RICHARD A.	25.19	7.00	131,050	67,250	63,800	
FORD, RICHARD A.	25.23	.64	78,650	35,400	43,250	
FOREST, GEORGIANNA & GEMBORYS, FRANCIS	02.59.010		30,400		30,400	
FORREST, ROBERT H.	34.18	1.14	109,950	91,100	18,850	
FORREST, ABIGAIL R.	34.16	.32	69,650	47,850	21,800	
FORRY, DAVID L. & KATHRYN C.	11.32	2.10	9,900	9,900		
FORTE, DORIS L.	14.14	.50	209,150	149,100	60,050	
FOSTER, BRUCE A. & ROSE, MARIANNE E.	10.39-1	.25	39,350	20,800	18,550	
FOSTER, DAVID A.	04.14	36.60	3,016			3,016
FOSTER, HARRY W & NADA L.	04.20	9.00	250,000	123,600	126,400	
FOSTER, HARRY W & NADA L.	04.21	3.50	125,500	74,200	51,300	
FOSTER, PETER L. & BARBARA A.	29.07-4	4.34	131,200	28,500	102,700	
FOURNIER, PAUL S. & JUDITH C.	03.14	1.00	103,200	51,400	51,800	
FOX, WILLIAM J. & OLIVE D.	29.03	3.10	173,300	50,550	122,750	
FRANCOUER, JAMES & PATRICIA	14.35	.78	29,900	29,900		
FRANCOUER, JAMES & PATRICIA	14.50	.41	106,450	106,450		
FRANK, VESLA; ROYDON, ANNETTE; PEABODY, THOMAS C/O ROYDON	07.15-4	24.00	1,976			1,976
FRANKLIN PIERCE COLLEGE	05.36	27.00	2,288			2,288
FRANKLIN PIERCE COLLEGE	06.09	1.20	24,950	24,950		
FRANKLIN PIERCE COLLEGE	06.10	3.75	30,450	30,450		
FRANKLIN PIERCE COLLEGE	06.25	200.00	24,902	15,750		9,152
FRANKLIN PIERCE COLLEGE	06.26-3-01	1.32	4,600	4,600		
FRANKLIN PIERCE COLLEGE	06.26-3-15	12.34	1,662,900	239,300	1,423,600	
FRANKLIN PIERCE COLLEGE	09.10	7.00	853,300	690,900	162,400	
FRANKLIN PIERCE COLLEGE	09.10-0		262,542	262,542		
FRANKLIN PIERCE COLLEGE	09.20	402.00	862,050	862,050		
FRANKLIN PIERCE COLLEGE	09.20.01A		509,500		509,500	
FRANKLIN PIERCE COLLEGE	09.20.01B		190,800		190,800	
FRANKLIN PIERCE COLLEGE	09.20.02		1,800,850		1,800,850	
FRANKLIN PIERCE COLLEGE	09.20.03		542,350		542,350	
FRANKLIN PIERCE COLLEGE	09.20.03A		315,850		315,850	
FRANKLIN PIERCE COLLEGE	09.20.04		939,200		939,200	
FRANKLIN PIERCE COLLEGE	09.20.04A		202,800		202,800	
FRANKLIN PIERCE COLLEGE	09.20.05		520,200		520,200	
FRANKLIN PIERCE COLLEGE	09.20.05A		302,950		302,950	
FRANKLIN PIERCE COLLEGE	09.20.06		781,450		781,450	
FRANKLIN PIERCE COLLEGE	09.20.07		331,450		331,450	
FRANKLIN PIERCE COLLEGE	09.20.08		1,872,800		1,872,800	
FRANKLIN PIERCE COLLEGE	09.20.09		1,778,400		1,778,400	
FRANKLIN PIERCE COLLEGE	09.20.10		431,000		431,000	
FRANKLIN PIERCE COLLEGE	09.20.11		1,201,400		1,201,400	
FRANKLIN PIERCE COLLEGE	09.20.11A		267,300		267,300	
FRANKLIN PIERCE COLLEGE	09.20.12		2,630,150		2,630,150	
FRANKLIN PIERCE COLLEGE	09.20.12A		447,150		447,150	
FRANKLIN PIERCE COLLEGE	09.20.13		1,695,750		1,695,750	
FRANKLIN PIERCE COLLEGE	09.20.14		81,950		81,950	
FRANKLIN PIERCE COLLEGE	10.11	80.00	142,550	142,550		
FRANKLIN PIERCE COLLEGE	10.12	45.00	119,400	119,400		
FRANKLIN PIERCE COLLEGE	10.13	30.00	625,550	169,000	456,550	
FRANKLIN PIERCE COLLEGE	10.16	16.00	84,200	84,200		

GRAND LIST OF PROPERTIES

Owner of Record	Map/Parcel#	Total Acres	Total Value	Land	Bldgs	C.U.
FRANKLIN PIERCE COLLEGE	10.17	104.00	834,550	327,900	506,650	
FRANKLIN PIERCE COLLEGE	10.18	29.00	170,500	116,900	53,600	
FRANKLIN PIERCE COLLEGE	36.04	1.25	131,750	48,450	83,300	
FRANKLIN PIERCE COLLEGE	39.05	.69	126,700	43,350	83,350	
FRANKLIN PIERCE COLLEGE	39.40	.54	21,300	21,300		
FRANZ BERGER, INC. C/O OLD FORGE RESTAURANT	37.15	3.50	624,650	191,850	432,800	
FRANZ BERGER, INC. C/O OLD FORGE RESTAURANT	38.07	6.55	186,350	186,350		
FRASER, MARK F. & JEANNETTE	30.30	.38	68,600	43,150	25,450	
FREDA, NICHOLAS F. & CYNTHIA L.	28.12	1.04	149,750	47,800	101,950	
FREDERICK, JAMES W. & BIRDSY, JOY	45.092	.06	3,900	3,900		
FREDERICK, JAMES W. & BIRDSY, JOY	46.42	.72	117,450	36,200	81,250	
FREDETTE, E. FRANCIS	03.04-5	34.40	75,900	75,900		
FREDETTE, E. FRANCIS	03.11	.23	10,400	10,400		
FREDETTE, E. FRANCIS	19.20	.50	277,450	169,700	107,750	
FREDEY, GWENDOLYN B.	42.04	.87	101,300	39,250	62,050	
FREEMAN, RICHARD H. & LOIS S.	03.63	3.00	123,050	55,550	67,500	
FRENCH, DAVID L. & DEBORAH L.	06.80	10.00	20,500	20,500		
FRENCH, HOWARD L. JR.; WILLIAM E. AND KENNETH M.	05.38	180.00	158,050	158,050		
FRENCH, STEVEN P. & ALICE M.	28.15	1.10	96,050	49,950	46,100	
FRENCH, WILLIAM C. JR. & MELANIE R.	06.49A-2	2.00	115,950	54,650	61,300	
FRIEDRICH, GORDON P. & MARY E.	40.10	.46	93,150	58,850	34,300	
FROHLOFF, GORDON E. & TETREAULT, PATRICIA A.	02.14-2	4.80	150,250	59,750	90,500	
FRYKLUND, CARL R. & SHIRLEY R.	39.37-2	1.60	148,050	109,200	38,850	
FULLER, LARRY & LIANNE P.	06.49-4	1.78	110,100	45,250	64,850	
GAGNE, RAYMOND D. & ANNETTE M.	23.01-18	1.07	136,100	56,700	79,400	
GAGNON, ANDRE L. & NANCY	07.62	2.84	160,650	45,250	115,400	
GAGNON, ARTHUR J. & ADELE G.	47.24	.34	82,250	56,950	25,300	
GAGNON, MAURICE R. & BARBARA R.	04.16	4.00	206,000	95,300	110,700	
GAGNON, NORMAN P. & MARLENE A.	07.70	3.00	90,450	44,000	46,450	
GAGNON, NORMAN P. & MARLENE A.	07.73	.73	17,500	17,500		
GALLANT, JOSEPH A. H. ESTATE C/O DOROTHY GALLANT	34.33	.44	51,950	47,500	4,450	
GALLANT, JOSEPH A.H. ESTATE & DOROTHY R. C/O DOROTHY R. GALLANT	34.36	.24	28,850	15,300	13,550	
GALLANT, WALTER B. & CLAUDIA C.	08.17	3.00	146,850	58,450	88,400	
GANOE, JAMES & CHRISTINE	07.26-13	1.60	105,800	45,400	60,400	
GARCIA, FRANK P. & ROSE M.	39.17	.40	147,300	113,150	34,150	
GARCIA, RAYMOND TRUSTEE OF PARAMON TRUST	14.09	.48	224,350	142,500	81,850	
GARDNER, RICHARD M. & MARIE A.	08.08-3	2.00	99,200	49,150	50,050	
GARLAND, GEORGE W. & HELEN E.	07.63	18.00	39,050	39,050		
GARLAND, MATTHEW & CATHERINE	07.26-51	1.13	14,500	14,500		
GARLAND, MATTHEW & CATHERINE	07.26-52	1.66	137,250	40,200	97,050	
GARLAND, MATTHEW & CATHERINE	13.02	.80	131,250	74,300	56,950	
GASEAU, HARVEY J. & ANN K.	46.22	.11	39,600	17,500	22,100	
GAUDETTE, BARRY B. & BELLA D.	02.09-3	10.70	53,750	53,750		
GAUTHIER, ALFRED P. & CAROL A.	50.02	3.24	152,150	46,200	105,950	
GAUTHIER, GORDON H. & KAREN L.	06.49-3	2.07	112,400	51,400	61,000	
GAUTHIER, RODNY R. & DONNA M.	03.13-4	3.20	132,900	54,150	78,750	
GAUTHIER, ROSS A.	46.13	.11	58,650	18,500	40,150	

GRAND LIST OF PROPERTIES

Owner of Record	Map/Parcel#	Total Acres	Total Value	Land	Bldgs	C.U.
GAVRIN, EDWARD S.	08.33	22.00	33,750	33,750		
GEBO, LORRAINE T. & DANIEL T.	05.10B	9.00	132,650	56,550	76,100	
G.E. CAPITAL MORTGAGE SERVICES INC.	25.10-4	2.34	162,150	43,600	118,550	
GEIGER, MARK J. & KELEN K.	45.114	.45	104,850	44,450	60,400	
GEIGER, MARK J. & KELEN K.	45.116	.18	42,550	42,550		
GENOVESE, RICHARD E. & HULL, RANDY F.JR.	38.01	.60	139,900	70,200	69,700	
GENOVESE, RICHARD	14.37	.62	26,750	26,750		
GENOVESE-CRAMM, BARBARA	14.47	.75	190,100	146,300	43,800	
GENTILE, RALPH N. & JEAN M.	06.88	21.10	262,848	88,450	173,150	1,248
GERBRANDS, GERALD R. & DUCHARME DAVID L.	17.06A		25,750	25,750		
GERBRANDS, GERALD R.	15.19	.33	173,300	137,500	35,800	
GERBRANDS, RALPH H. & MARY A.	15.18	.31	139,900	125,250	14,650	
GERDES, WALTER H. & SARAH S.	43.01-20	.87	140,850	85,100	55,750	
GERDES, WALTER H. & SARAH S. AND MERSHON, ROY JR. & LILLIAN A	43.01-05	.89	30,150	30,150		
GEVRY, DENNIS G. & JUDITH A.	03.13-10	12.18	163,550	69,200	94,350	
GIARD, LEO A. & RACHEL E.	07.49-4	3.18	126,600	43,800	82,800	
GIBBONS, ROBERT L. & M. RUTH	13.06	.42	7,400	7,400		
GILLEY, PHILIP F. M. JR. TRUSTEE GILLEY, JOAN P.	13.18	.64	84,500	84,500		
GILMORE, CHRISTOPHER D. & KARI J.	33.25-1	.32	82,950	33,550	49,400	
GILMORE, LEWIS D., JR. & MARY G.	06.30	14.00	1,144			1,144
GILMORE, LEWIS D., JR. & MARY G.	33.25	7.08	238,550	126,450	112,100	
GILROY, DOUGLAS F. & MARTHA W.	04.32-2	12.84	158,786	19,400	138,450	936
GIROUARD, THOMAS P. & LUCILLE A. EST.	24.09	10.10	140,750	84,500	56,250	
GISH, LYLE L. & PHYLLIS E.	06.79	2.50	127,150	80,750	46,400	
GISH, THOMAS L. & KATHY L.	06.35-2	2.50	145,150	58,950	86,200	
GLYNN, RICHARD N. ESTATE & MURIEL C. AND DUROCHER, RUSSELL A. & OLIVE C.	06.21-3	2.69	13,400	13,400		
GODDARD, CHARLES S. & LINDA L.	07.02-2	2.50	124,750	50,350	74,400	
GODDARD, EARL R. & LAURA J.	07.01-2	7.30	138,700	68,200	70,500	
GODDARD, ROLAND C. JR. & LORRAINE E.	07.01-1	6.30	32,050	32,050		
GODDARD, ROLAND C. JR. & LORRAINE E.	28.14	1.07	157,500	52,900	104,600	
GODDARD, ROLAND C. SR. & ANNA MARCIA	07.01	6.80	127,650	72,300	55,350	
GODDARD, ROLAND C. SR. & ANNA MARCIA	07.02-3	12.70	37,250	37,250		
GODLEY, THOMAS M. & GLORIA J.	23.01-01	.80	147,500	54,400	93,100	
GOGUEN, GERARD & JACQUELINE	02.59.038		44,200		44,200	
GOKEY, DONALD W. & DEBORAH G.	01.08	9.00	203,400	94,200	109,200	
GOLISANO, ARMANDO	03.75	20.00	206,100	89,700	116,400	
GOODALL, ROBERT E. & JOAN C.	02.41A1	1.60	154,700	34,600	120,100	
GOODALL, ROBERT E. & JOAN C.	02.41A2	1.52	23,950	23,950		
GOODALL, ROBERT E. & JOAN C.	02.41A3	1.52	19,850	19,850		
GOODNOW, SHAROLYN A.	03.28	.84	109,550	51,000	58,550	
GOODWIN, CHARLES W. & BARBARA	07.91	26.00	131,672	35,500	89,100	7,072
GOODWIN, JOHN E. & NANCY	02.01	2.00	128,900	58,000	70,900	
GORDON, BRUCE A. & IRENE M.	27.33	1.38	119,700	49,950	69,750	
GORDON, PETER U. ESTATE & JANET B.	33.14-1	2.50	174,100	68,200	105,900	
GORDON, PETER U. ESTATE & JANET B.	35.09	.38	137,250	112,450	24,800	
GORMAN, JAMES J. & SANDRA J.	07.49-3-1	3.32	119,000	42,350	76,650	
GORMAN, JAMES J. & SANDRA J.	07.49-3-2	5.41	30,750	30,750		
GOSLING, JOSEPH F. & MARJORIE	07.58	5.70	138,550	64,750	73,800	
GOUDREAU, ALBERT O. & LUCILLE E.	14.27	.52	188,100	131,100	57,000	
GOULDING, MURIEL L.	10.02	61.00	65,000	65,000		
GOUNDRY, ROBERT A. & MARY M.	09.12	58.52	211,116	37,400	170,700	3,016

GRAND LIST OF PROPERTIES

Owner of Record	Map/Parcel#	Total Acres	Total Value	Land	Bldgs	C.U.
GOUNDRY, ROBERT A. & MARY M.	09.16	113.30	43,486	5,550	34,400	3,536
GOUSLIN, ADELBERT W. & DORIS E.	02.59.080		43,650		43,650	
GOUSLIN, LOUIS F. JR. & ELIZABETH M.	02.59.077		37,700		37,700	
GRAHAM, DANIEL C. & BOUDREAU, JEAN	27.26-3	1.55	112,550	62,900	49,650	
GRAHAM, GLEN D. & NORMA G.	07.28	18.00	52,300	52,300		
GRAINGER, LEONA M.	43.01-22	1.06	196,400	98,200	98,200	
GRASON, RUFUS L. & SHARON P.	06.03	6.00	46,750	39,650	7,100	
GRASON, RUFUS L. & EDNA B.	19.34	3.25	317,100	237,050	80,050	
GRAVES, DONALD & WEBB, ELIZABETH	07.15-3-1	1.80	10,700	10,700		
GRAVES, GLEN H. & BETSY L.	06.92-2	5.10	180,000	70,700	109,300	
GRAY, DAVID & SUSAN	06.31-1	4.50	59,800	59,800		
GRAY, DAVID & SUSAN	06.31-2	7.90	201,650	74,800	126,850	
GRAY, FRANCIS A. & LAURA M.	21.03	.22	173,400	120,800	52,600	
GRAY,JAMES M. & KAREN M.	02.59.078		35,450		35,450	
GREEN, RALPH W. & LEWIN, JANICE G.	27.27	.25	104,850	30,900	73,950	
GREENAN, JOHN EST. & FRANCES J. EST.	01.03.D		9,900		9,900	
GREENSPAN, PETER T. & BARBARA M.	17.10	1.40	227,500	156,150	71,350	
GREENWOOD, SCOTT A. & ELAINE M.	48.87	.30	89,600	59,450	30,150	
GREGORY, ELIZABETH	10.35	5.00	61,950	46,100	15,850	
GREGORY, GEORGE W. & JEAN L.	45.068	.45	13,250	13,250		
GREGORY, LEWIS L. JR. & FRANCINE G.	45.109	.10	10,550	10,550		
GREGORY, LEWIS L. JR. & FRANCINE G.	45.110	.45	107,850	44,450	63,400	
GRENIER, MAURICE J. & TERESITA I.	01.17-1	1.50	117,750	43,650	74,100	
GRIFFIN, DANIEL	46.28	.11	17,100	15,750	1,350	
GRIFFIN, DANIEL	46.36	.26	60,000	26,800	33,200	
GRIFFIN, KEITH F. & BRENDA J.	05.16-3	2.32	126,000	58,400	67,600	
GROEZINGER, HARRY J. & PHYLLIS A.	10.23	5.40	520			520
GROEZINGER, HARRY J. & PHYLLIS A.	10.23-1	3.00	312			312
GROEZINGER, HARRY J. & PHYLLIS A.	10.27-01	17.00	132,856	27,700	103,700	1,456
GROOM, HAROLD R. & PATRICIA A.	17.06	.46	213,900	141,400	72,500	
GROPHEAR, DIANE T.	23.01-12	.60	83,600	43,600	40,000	
GRUMMON, ROBERT A.	11.24	18.00	1,456			1,456
C/O CUMBERLAND CLINIC						
GUPTILL, WILLIAM S. & NANCY M.	43.01-25	.95	110,050	39,150	70,900	
GUTTERIDGE, DOUGLAS H. & JEANNETTE	04.24	13.71	225,773	59,087	165,750	936
GUTTERIDGE, DOUGLAS H. JR.	25.11	5.75	140,600	63,000	77,600	
GUTTERIDGE, DOUGLAS H. JR.	25.20	1.33	41,550	41,450	100	
GUY, ROBERT H. & BETTY JANE, TRUSTEES	06.72-1	1.60	118,850	55,200	63,650	
1ST AMEND. TO 1975 REVOCABLE TRUST(S)						
GUYETTE, BEVERLY	02.59.035		28,800		28,800	
H.R.P. SERVICES CO.	02.62-1	1.75	99,150	48,750	50,400	
C/O HENRY BLOMME						
HAARALA, WALTER A.	15.02	.76	23,300	21,800	1,500	
HAARALA, WALTER A.	15.34	.31	180,250	127,050	53,200	
HADAWAY, DAVID B.	27.03	.42	109,050	30,500	78,550	
HAGEMEYER, MARK	06.49B	17.70	922,500	285,600	636,900	
C/O FOUR STAR CATERING						
HAGWOOD, ROBERT S. & LISA M.	15.07	.70	154,200	66,900	87,300	
HAKALA, ROBERT E. & KATHLEEN E.	18.08	.72	247,450	160,350	87,100	
HAKALA, SCOTT & INA	06.91-4	2.50	129,150	53,300	75,850	
HALBEDEL, BRIAN C. & EUNICE H.	16.05	3.34	119,350	58,650	60,700	
HALE, CHARLES M. & KUN CHA	29.07-1	2.30	119,250	46,150	73,100	
HALL, BRUCE W.	06.76	1.12	148,050	66,400	81,650	
HALL, BRUCE W. & VICTORIA	07.18-3	12.23	202,700	69,300	133,400	

GRAND LIST OF PROPERTIES

Owner of Record	Map/Parcel#	Total Acres	Total Value	Land	Bldgs	C.U.
HALLIDAY, TIMOTHY & ANNE M.	03.08-4	17.17	198,935	44,000	153,350	1,585
HALLIDAY, TIMOTHY & ANNE M.	03.08-5	48.99	61,581	57,100		4,481
HALLOCK, GEORGIE A.	45.053	.45	66,850	40,300	26,550	
HALLOCK, JAMES N. & GEORGIE A.	45.045	.45	30,250	30,250		
HAMILTON, ROBERT A. & RONIELE J.	18.20	1.50	126,650	62,250	64,400	
HAMOLSKY, DAVID J. & TINA L.	03.15-9	5.00	116,550	52,800	63,750	
HANNES, HERBERT J., MADELINE A. & QUIGLEY, MADELINE A.	03.92-07	5.10	173,800	63,200	110,600	
HANNON, JANE A. & DEMPSEY, WILLIAM E.	22.09	.19	127,850	74,950	52,900	
HANNON, JANE	23.02	1.96	145,000	53,600	91,400	
HANNU, DAVID E. & MARILYN R.	08.07-3	3.20	114,450	49,450	65,000	
HANNU,EVERETT E; AHO,DANIEL T; MARK A; RAYMOND M;& WILLIAM M.; NIEMELA,RALPH J.	06.53-1	3.87	147,900	72,000	75,900	
HANNU, GLENN & KELLEY	02.59.022		33,750		33,750	
HANNU, JOEL A.	02.59.023		30,500		30,500	
HANNU, NATHAN R. & KRISTINA L.	10.27-2-05	.96	99,550	36,150	63,400	
HANNU, ROGER J. & SANDRA L.	06.53-2	5.21	204,950	80,500	124,450	
HANSEN, ELMER S.	37.05	.86	142,850	104,250	38,600	
HANSEN, NORRIS O. & PRISCILLA M.	40.09	.37	28,900	28,900		
HANSEN, NORRIS O. & PRISCILLA M.	40.18	.50	108,300	82,650	25,650	
HANSEN, RICHARD A.	49.16	.11	62,100	23,750	38,350	
HANSEN, RICHARD A.	49.17	.22	23,950	23,950		
HANSEN, RONALD & TINA	07.78-1	8.91	102,500	53,250	49,250	
HANSON, KEVIN A. & ELIZABETH A.	04.22-10		141,150	60,750	80,400	
HARDING, KENNETH W. & SANDRA P.	06.53-3+53-4	10.00	279,150	122,100	157,050	
HARDING, PHILLIP & TAFT, ROLAND H.	45.026+027	.50	114,750	78,700	36,050	
HARDY, ANN A.	33.04	.38	104,600	31,750	72,850	
HARDY, BRADLEY A. & DEBRA J.	07.46	1.20	105,400	36,900	68,500	
HARDY, NORMAN M. & LINDA A.	03.01-1	2.10	129,800	73,200	56,600	
HARDY, NORMAN M. & LINDA A.	13.01	1.25	475,000	315,100	159,900	
HARMAN, IDAMAE	02.71-1	18.84	141,944	59,200	81,300	1,444
HARMON, HOBART T. & LINDA A.	05.10	80.80	80,050	80,050		
HARMON, HOBART T. & LINDA A.	05.10-1	18.80	126,750	65,500	61,250	
HARMON, LINDA A.	05.11	48.00	51,350	51,350		
HARMON, LISA A.	05.10A	24.00	37,100	37,100		
HARPER, WILLIAM L. & ELIZABETH R.	11.22	22.00	192,916	48,700	143,800	416
HARPER, WILLIAM L. & MARYANN B.	01.11-10	3.00	219,650	55,550	164,100	
HARRINGTON, ROBERT N. & YVONNE G.	49.10	.32	103,500	67,900	35,600	
HARRIS, BERNICE F. & GREGORY A.	15.11	.11	77,000	60,150	16,850	
HARRISON, LINDA & BRUCE	02.37-5	2.20	129,650	53,300	76,350	
HARTMAN, BRIAN,: LAGHETTO, KIMBERLY LAGHETTO, GENNARO L.	04.22-06	2.12	155,200	67,300	87,900	
HARVEY, ANN E.	34.11	.45	165,250	66,400	98,850	
HARVEY, HUDSON H., JR.	02.59.068		30,050		30,050	
HASBROUCK, WILLIAM G. & EDITH J.	28.10-1	3.23	624,400	112,550	511,850	
HASELKORN, MARK & SUZANNE	14.20	.68	176,700	141,000	35,700	
HASKELL, ANDREW R.	06.20	17.40	162,750	120,800	41,950	
HASKELL, ANDREW R.	37.06	1.33	46,500	46,500		
HASKELL, FREDERICK & FOYE, JOHN L.	06.60	.50	90,350	33,750	56,600	
HASKELL, RAY F.	28.01	4.00	103,300	67,750	35,550	
HASTINGS, FLORENCE A.	21.13	.50	112,100	50,800	61,300	
HASTINGS, FLORENCE & DANA	21.09	.33	108,250	99,450	8,800	
HASTINGS, FLORENCE & DANA	21.14	.59	26,350	26,350		
HATTON, JUDITH & HEBERT, JOYCE	02.59.110		30,100		30,100	

GRAND LIST OF PROPERTIES

Owner of Record	Map/Parcel#	Total Acres	Total Value	Land	Bldgs	C.U.
HAWTHORNE, ANN	25.17	2.00	107,750	53,300	54,450	
HAYES, KENNETH JOSEPH	47.32	.11	16,050	16,050		
HAYES, KENNETH JOSEPH	47.33	.11	47,500	24,200	23,300	
HAYES, RICHARD	07.48	92.00	142,050	142,050		
HAYNES, JENNY & HAYNES, MICHAEL	10.27-13	2.60	150,200	35,950	114,250	
HEADLEY, DAVID K. & JEAN A.	02.48	10.00	143,550	52,750	90,800	
HEALEY, ELIZABETH A.	17.03	.60	27,300	27,300		
HEALEY, ELIZABETH A.	17.20	.87	224,750	201,800	22,950	
HEDSTROM, ALAN	10.21.10		13,250		13,250	
HEDSTROM, CHRISTOPHER A. C/O ALAN HEDSTROM	10.21.08		0			
HEIKKINEN, DAVID R. & SIRI R.	07.90	4.00	125,700	68,000	57,700	
HEIL, MICHAEL J. & CAROL A.	02.59.112		42,900		42,900	
HENNESSY, EUGENE G. & KATHLEEN M.	20.12	.75	179,900	147,350	32,550	
HENNESSY, EUGENE G. & KATHLEEN M.	20.13	.37	196,600	114,000	82,600	
HENNIGAN, DENNIS M. & EVELYN L.	07.26-43	2.98	115,050	42,150	72,900	
HENRIKSON, STEVEN T. & LAURA A.	03.29-4	5.00	171,700	51,750	119,950	
HIETALA, BRUCE R. & RONALEE L.	08.30	86.00	138,162	46,600	88,650	2,912
HILDRETH, DOUGLAS R. & SUZAN M.	10.32	.50	62,550	27,300	35,250	
HILDRETH, DOUGLAS R. & SUZAN M.	10.32-1	.14	9,000	9,000		
HILDRETH, W.P. & SON	35.12	.36	106,150	92,450	13,700	
HILL, DIANE C.	17.16	1.40	343,000	267,050	75,950	
HILL, DONALD J. & ELIZABETH M.	07.93-1B	2.10	156,150	52,700	103,450	
HILL, KENNETH E. & ELIZABETH M.	05.24	.13	44,950	16,650	28,300	
HILL, MARK A. & COLE, HEATHER E.	14.31	1.63	140,750	82,200	58,550	
HILLIS, DAVID W. & VICTORIA I.	14.48	.59	204,300	159,300	45,000	
HILLIS, FREDERIC W. & JANE E.	14.17	.60	190,350	153,450	36,900	
HILMAN, WAYNE O. & ELORIS I.	23.01-27	2.23	132,950	48,500	84,450	
HINDMARSH, ROBERT G.	05.46	31.00	1,352			1,352
HOARD, MARY L.	08.07-4	5.20	194,450	65,150	129,300	
HOARD, PATRICK DONALD & PATRICIA J.	07.86-3	5.70	139,400	56,650	82,750	
HOBBS, PHYLLIS TRUST, HOBBS,JOHN K SYLVESTRE, ROBERT P., CO-TRUSTEES	18.03	.47	192,550	139,300	53,250	
HODGES, JULIAN C. & CAROLE A.	49.20-2	1.61	88,823	45,300	43,523	
HODGINS, RICHARD W. & MARY E.	39.22	.26	154,150	96,650	57,500	
HOFFMAN, PETER W. & CAROL ANN C/O BAD AIBLING ELEM	12.06	22.70	52,600	52,600		
HOFFMAN,STEPHEN G.;JONATHAN B.; AND ROCHBERT-HOFFMAN, LEAH-RACHEL	21.07	.75	121,650	99,800	21,850	
HOIKALA, CHRISTIAN A.	07.26-29	1.09	120,600	51,700	68,900	
HOLDEN, ELAINE & GOUVEIA, RUSSELL	48.90	.75	71,850	71,850		
HOLDEN, ELAINE & GOUVEIA, RUSSELL	48.91	.15	15,950	15,950		
HOLDSWORTH, JOHN H. & DAVID	11.16	12.37	120,782	27,000	92,950	832
HOLLAND, HENRY W. & CLIFFORD, JOAN E.	09.08	4.00	180,300	89,300	91,000	
HOLLAND, HENRY W. & CLIFFORD, JOAN E.	35.10	.40	35,950	35,950		
HOLLOWAY, WILLIAM J.	01.11-1	4.20	213,600	60,400	153,200	
HOLLOWAY, WILLIAM J.	01.11-14	3.60	38,550	38,550		
HOLMES, ARNOLD R.	10.09	5.00	132,400	75,600	56,800	
HOLMES, ARNOLD R.	37.02	.28	20,000	20,000		
HOOD, DETROIT G. & ESTATE OF ANNA M.	10.15	3.50	103,600	63,850	39,750	
HOOD, WALTER D.	06.16	1.65	110,400	46,200	64,200	
HOPGOOD, ROY C. & MARY	08.10-3	2.23	151,750	47,950	103,800	
HORNAK, STEPHEN S. & EVA J.	10.10-1	2.10	20,050	20,050		
HORTON, DAVID G. & ELEANOR E.	02.32	80.00	42,337	36,550		5,787

GRAND LIST OF PROPERTIES

Owner of Record	Map/Parcel#	Total Acres	Total Value	Land	Bldgs	C.U.
HOTALING, DOUGLAS J. & MARCIA D.	35.07	.35	138,000	98,450	39,550	
HOUGHTALING, RICHARD J. & CATHY L. RR1, BOX 214	29.05-3	3.60	135,600	63,100	72,500	
HOULE, ERNEST A. EST. & DOROTHY M.	13.14	.35	91,950	61,700	30,250	
HOUSTON, DAVID J.	27.11-2	8.43	263,200	108,800	154,400	
HOWARD, GARY & DONNA	46.02-1	.22	54,350	29,300	25,050	
HOWE, PETER C. & BROWN, ELIZABETH V.	07.26-18	1.35	189,650	52,900	136,750	
HOWE, VALENCIA F.	41.08	.42	94,200	71,600	22,600	
HOWE, WARREN M. & MARITA M.	03.30	2.50	195,550	73,550	122,000	
HOYT, EDITH B. , HOYT, DOUGLAS M. & EDDY, LOIS M.	27.05	.23	93,300	21,250	72,050	
HOYT, CRAIG A.	07.38-1	2.30	70,000	46,900	23,100	
HOYT, DONALD F. & PAULINE C.	07.26-32	1.07	167,050	67,950	99,100	
HOYT, JAMES A. & MARY L.	26.01	1.50	92,900	43,350	49,550	
HOYT, JAMES A. & MARY L.	26.02	.50	20,350	14,800	5,550	
HOYT, JEFFREY K.	07.38-3	2.94	40,500	40,500		
HOYT, RALPH L. JR. & PHYLLIS T.	07.38-2	4.05	169,850	57,350	112,500	
HOYT, RAYMOND A., HELEN L. & RAYMOND F.	06.58	1.50	128,900	57,500	71,400	
HUBERT, JAMES F. & MARY ANN BRISTOW, MATTHEW & JANET E.	43.01-21	1.06	209,400	115,800	93,600	
HUDSON TRUST CO.	27.16	2.50	402,750	133,300	269,450	
HUDSON, DAVID K. & CYNTHIA A.	04.54-2	3.50	130,750	60,850	69,900	
HUDSON, HERMAN A. & SCOTT, BARBARA H.	05.21	1.12	81,950	37,400	44,550	
HUDSON, ROBERT C. & ADRIENNE	19.16-2	1.35	4,150	4,150		
HUDSON, ROBERT C. & ADRIENNE	19.19	.34	186,850	113,150	73,700	
HUDSON, SHARILYNNE	07.50-1	12.40	100,100	46,750	53,350	
HUFF, DENNIS E. & MARGARET A.	46.18	.29	16,750	16,750		
HUFF, DENNIS E. & MARGARET A.	46.19	.45	86,550	42,400	44,150	
HUGHGILL, ALAN N.	03.08-1	2.03	118,500	52,550	65,950	
HUGHGILL, ALAN N.	03.08-6	5.30	8,350	8,350		
HUGHGILL, ALAN N.	13.20	2.59	88,950	88,950		
HUGHGILL, GEORGE C. & DOLLY C. ESTATE C/O J. HUGHGILL, EXECUTOR	03.04-8	25.30	61,200	61,200		
HUGHGILL, RAYMOND E. SR. & GLORIA M.	26.04	.70	98,800	29,900	68,900	
HUGHGILL, ROBERT C. SR. & MARY	03.08-3	4.00	210,300	93,500	116,800	
HULSE, JOAN M.	13.11	.39	145,500	104,250	41,250	
HUMES, FRED ROGER & ANN M.	43.01-09	.90	152,250	99,750	52,500	
HUNT, JOHN B.	01.11	275.40	196,550	190,250	6,300	
HUNT, JOHN B.	01.11-11	6.07	32,000	32,000		
HUNT, JOHN B.	01.11-12	3.44	35,500	35,500		
HUNT, JOHN B.	01.11-14A	17.00	1,456			1,456
HUNT, JOHN B.	01.11-14B	14.80	1,248			1,248
HUNT, JOHN B.	01.11-14C	.84	0			
HUNT, JOHN B.	01.11-14D	4.50	416			416
HUNT, JOHN B.	01.11-15+15A	47.20	372,650	229,400	143,250	
HUNT, JOHN B.	01.11-6	4.06	43,900	43,900		
HUNT, JOHN B.	01.11-7	4.23	50,900	50,900		
HUNT, JOHN B.	01.11-8	5.63	41,200	41,200		
HUNT, JOHN B.	01.12	55.00	27,150	27,150		
HUNT, JOHN B.	05.41	70.60	5,408			5,408
HUNTER, DONALD V. & ELIZABETH F.	07.94	15.00	94,450	76,250	18,200	
HUNTINGTON, DONALD A. SR. & BRENDA E.	33.13	.36	96,400	34,650	61,750	
HURLEY, JAMES M. & MARILYN J.	03.35	.23	14,550	14,550		
HURLEY, MARILYN J.	03.08-2	2.31	40,050	40,050		

GRAND LIST OF PROPERTIES

Owner of Record	Map/Parcel#	Total Acres	Total Value	Land	Bldgs	C.U.
HUSBANDS, NANCY WEST & WEST CAROLYN	49.23	1.00	196,050	105,150	90,900	
HUTTON, ALICE C.	34.13	1.25	158,700	112,050	46,650	
HUTTON, ALICE C.	34.44	.75	29,300	29,300		
HUTTON, ALICE C.	34.46	.36	16,500	16,500		
IDAKA, YUICHI & DEBORAH	04.51-1	2.10	117,900	39,800	78,100	
INFERRERA, PAUL L. & CLARA J. ESTATES OF C/O JOHN INFERRERA	24.11	.86	115,050	39,400	75,650	
IRELAND, DANIEL S. & JULIE M.	07.26-01	1.02	102,850	45,050	57,800	
ISAKSON, RICHARD & KATHLEEN M.	39.34	.33	137,950	104,450	33,500	
JACKSON, BRADLEY C. & KRISTIN S.	48.73	.34	141,350	57,000	84,350	
JACKSON, KENNETH J. & RICHARD	08.31	24.00	95,850	61,700	34,150	
JACKSON, ROBERT S. & DEBORAH D.	10.23-3	5.30	146,100	49,950	96,150	
JACOBS, SANDRA L. & BASSOFF, SCOTT L.	02.03	169.20	144,782	42,550	88,400	13,832
JACQUES, JOSEPH E.	02.59.044		45,600		45,600	
JAFFREY, TOWN OF	11.20	161.00	299,950	290,600	9,350	
JAFFREY RINDGE COOPERATIVE SCHOOL DIST.	07.11	11.00	3,394,950	401,250	2,993,700	
JAFFREY RINDGE COOPERATIVE SCHOOL DIST.	07.12	16.00	2,861,450	2,861,450		
JAFFREY RINDGE COOPERATIVE SCHOOL DIST.	10.30	45.00	3,224			3,224
JAMESON, DEBBIE A.	04.22-2	1.90	88,900	39,000	49,900	
JANOVSKY, CARL W. & JOANNE R.	45.031	.23	87,000	58,000	29,000	
JAQUEZ, MARIE T.	43.01-28	.89	117,050	41,900	75,150	
JEFFERS, EMMETT T.	22.02	.42	212,700	152,050	60,650	
JEFFRIES, JAMES W. & KAREN A.	08.04-1B	5.10	142,850	49,650	93,200	
JENKINS, CHARLES E.	10.21.09		47,650		47,650	
JENKINS, IAN R. & JOANNE P.	43.01-16	.92	27,400	27,400		
JENKINS, JAMES S.	06.48	6.27	203,000	99,750	103,250	
JENKS, ANDREW B. & JINETTE M.	03.92-01	1.50	158,350	52,000	106,350	
JICK, LEON A. & MILLICENT F.	18.10	1.80	359,600	235,150	124,450	
JICK, TODD D. & ROSE Z. JICK, DANIEL J. & ELIZABETH E.	18.01	4.33	312			312
JICK, TODD D. & ROSE Z. JICK, DANIEL J. & ELIZABETH E.	18.21	6.20	520			520
JOHANSEN, SVEN	04.43	46.00	3,848			3,848
JOHNSON, BYRON ET ALS	14.51	.35	131,850	98,000	33,850	
JOHNSON, CARL H. & AGNES J.	10.27-07	5.03	26,800	26,800		
JOHNSON, CARL H. & AGNES J.	10.34	3.00	0			
JOHNSON, CHRIS A. & GAIL E.	12.01-4	1.50	125,350	53,350	72,000	
JOHNSON, DANIEL M. & JACQUELINE F.	09.14	3.00	66,800	50,950	15,850	
JOHNSON, DANIEL M. & JACQUELINE F.	09.15	4.50	257,450	94,550	162,900	
JOHNSON, DONALD F. & ANTOINETTE E.	45.012	1.25	180,100	77,350	102,750	
JOHNSON, ELIZABETH B.	32.11	1.00	127,100	32,350	94,750	
JOHNSON, ERIC TRUSTEE OF E & L REALTY	04.15-2	6.79	38,100	38,100		
JOHNSON, EUGENE A. & VIRGI D.	22.22-01	1.20	127,550	52,350	75,200	
JOHNSON, LAURA D.	17.01-1	2.14	139,000	54,050	84,950	
JOHNSON, STEVEN D. & GISELA M	05.10-2	2.13	167,200	45,500	121,700	
JOHNSON, STEVEN D. & GISELA M	45.111	.22	66,950	29,300	37,650	
JOHNSON, WILLIAM D. & MARIA L.	07.32	.53	95,650	29,900	65,750	
JOHNSTON, ROSANNE A. & BURKE, ANNE J.	14.22	.44	184,550	136,250	48,300	
JONES, JOHN C. & JANET R.	39.29	.25	132,900	97,200	35,700	
JONES, ROBERT W. & LAURA LEE	06.69-1	80.19	249,978	56,250	174,800	18,928
JONES, ROBERT W. & LAURA LEE	06.69-3	5.20	624			624
JONES, ROBERT W. & LAURA LEE	06.69-4	9.01	1,144			1,144
JONES, ROBERT W. & LAURA LEE	06.70	34.00	6,656			6,656

GRAND LIST OF PROPERTIES

Owner of Record	Map/Parcel#	Total Acres	Total Value	Land	Bldgs	C.U.
JONES, ROBERT W. & LAURA LEE	06.74	1.60	208			208
JONES, ROBERT W. & LAURA LEE	07.08	5.00	2,184			2,184
JONES, VINCENT L. & HANNELORE M.	34.08	.36	151,650	57,150	94,500	
JOWDERS COVE ASSOCIATION INC. C/O JOSEPH PETRELLA	43.01-09A		0			
JOYCE, FRANCIS A.	41.14	.53	64,950	55,400	9,550	
JOYCE, JAMES T. JR.	14.34	.80	26,850	26,850		
KACIREK, RAUL & SANDRA J.	10.10-2	8.41	223,550	58,100	165,450	
KALASHIAN, SAHAG D. & MARY M.	16.06-2	2.26	132,550	62,800	69,750	
KALINEN, JOHN L. & GERTRUDE G.	07.54A	16.19	175,100	95,350	79,750	
KALLIAINEN, CALVIN R. & INEZ M.	07.49-3A	2.90	119,850	46,500	73,350	
KALLIAINEN, RUSSELL & NORBY, STEVEN A.	06.50-13	2.00	70,950	45,650	25,300	
KALLIAINAN, RUSSELL C. & JANICE M.	06.04-3-1	7.56	232,000	76,800	155,200	
KANGAS, JOHN	02.59.024		35,450		35,450	
KANSANNIVA, JONATHAN E. & LAURIE E.	14.04	.54	105,400	57,450	47,950	
KATYRYNIUK, MIKE SR. & GENEVIEVE	02.59.076		33,600		33,600	
KAY, JAMES A.	46.07	.08	41,550	18,050	23,500	
KEAY, DARREL S. & MARGARET A.	10.27-11	5.60	146,000	48,000	98,000	
KEEFE, ALAN & JOANNA	04.54-1	1.25	112,450	41,450	71,000	
KEEGAN, RICHARD W. & MARION N.	08.23	22.00	1,872			1,872
KEEGAN, RICHARD W. & MARION N. & KEEGAN RICHARD W. JR. & MAURA V.	19.36	1.00	181,900	103,050	78,850	
KEENAN, JOSEPH B.	13.27	.87	246,450	194,350	52,100	
KEENAN, KEVIN P.	07.26-21	1.00	89,750	46,700	43,050	
KEEP, JANE H, STURTEVANT, ANN, HATHAWAY, LOUIS E.	18.18	1.71	194,400	161,700	32,700	
KEILIG, MARTHA M.	04.17-1	2.15	127,450	52,900	74,550	
KEILIG, MARTHA M.	04.19	2.15	36,000	36,000		
KEILIG, ROGER B.	04.17	46.02	193,250	156,950	36,300	
KELLER, DIETER H.	15.28	1.15	265,650	192,200	73,450	
KELLEY, FRANCIS J. & PATRICIA M.	48.71	1.20	134,050	62,750	71,300	
KEMP, JOHN A. & HOUTEN-KEMP, MARY L.	07.26-19	1.07	163,950	38,850	125,100	
KENDREW, SUSAN & TAMMY	16.10	.94	77,850	38,800	39,050	
KENNEDY, JAMES H. & SHEILA C.	36.07	1.60	171,500	139,850	31,650	
KENNEDY, JOHN T. ESTATE & MARY M.	28.03	.80	224,800	61,850	162,950	
KENT, HAROLD P.	02.52-1	5.40	2,288			2,288
KENT, HAROLD P.	02.52-2	7.00	74,526	38,100	34,450	1,976
KENYON, LINDA M.	05.26	.12	24,150	9,600	14,550	
KERESEY, PATRICIA S.	15.07-2	.70	35,850	35,850		
KERESEY, PATRICIA S.	15.16	.26	184,200	98,200	86,000	
KERESEY, PATRICIA S.	15.17	.22	92,100	76,550	15,550	
KERSBERGEN, MARK D. & HOLLY J.	02.17	5.10	127,400	65,150	62,250	
KETOLA, PIRJOLIISA	17.01-2	1.78	38,450	38,450		
KETOLA, PIRJOLIISA	31.02	.68	106,500	46,550	59,950	
KETOLA, WALTER & ELVI	28.11	.96	147,350	42,250	105,100	
KETOLA, WARREN & PIRJOLIISA	22.22-13	1.95	216,600	76,850	139,750	
KILCON, INC.	10.47-07	1.62	154,500	60,000	94,500	
KILCON, INC.	10.47-08	1.84	120,600	53,550	67,050	
KILLAM, HAZEL I.	26.13	1.25	94,550	37,900	56,650	
KILLEEN, AUSTIN J. & ANNE K.	45.030	.10	49,550	32,650	16,900	
KILMARTIN, FREDERICK J. & ELEANOR	15.01	1.00	175,000	120,750	54,250	
KIMBALL, TIMOTHY & PENNY	08.04-1C	5.20	125,600	66,650	58,950	
KING, DIANE	08.06-1	2.13	128,850	49,450	79,400	
KINNUNEN, CALVIN & SANDRA	06.95	9.50	290,400	93,150	197,250	

GRAND LIST OF PROPERTIES

Owner of Record	Map/Parcel#	Total Acres	Total Value	Land	Bldgs	C.U.
KINNUNEN, DANNY R. & IRENE E.	08.20-1-1	2.61	182,650	40,550	142,100	
KINNUNEN, DANNY R. & IRENE E.	08.20-1-2	3.27	28,250	28,250		
KINTZ, CHRISTOPHER & SUSAN A.	03.13-7	3.22	104,550	47,050	57,500	
KIPPERMAN, RICHARD & NANCY	06.50-01	1.80	129,700	50,200	79,500	
KIRMIL, WILLIAM R. & LORRAINE	15.35-1	.07	13,200	3,900	9,300	
KIRMIL, WILLIAM R. & LORRAINE	15.36	.25	181,500	107,800	73,700	
KIRSLIS, PETER C. & STEPHANIE L.	03.39	19.39	18,606	17,150		1,456
KLEIN, EDWIN B. JR.	14.29	.49	190,450	116,800	73,650	
KLEIN, FREDERICK H. & LAURIE L.	03.20-1-1	5.29	168,950	49,150	119,800	
KLEIN, FREDERICK H. & LAURIE L.	03.20-1-2	2.05	33,400	33,400		
KLEIN, LIEBE & MORRIS W.	09.09	67.00	74,050	74,050		
KLEIN, LIEBE & MORRIS W.	35.01	1.50	33,300	33,300		
KLEIN, LIEBE & MORRIS W.	35.05	.48	77,000	77,000		
KLEIN, LIEBE & MORRIS W.	39.08	.19	20,800	20,800		
KLEIN, LIEBE & MORRIS W.	39.21	.15	9,050	9,050		
KLEIN, LIEBE & MORRIS W.	39.31	.09	5,850	5,850		
KLEIN, LIEBE & MORRIS W.	39.36	.10	6,250	6,250		
KLEIN, MORRIS	35.02	1.50	104,900	57,750	47,150	
KLEIN, MORRIS	35.03	.33	122,050	104,450	17,600	
KLEIN, MORRIS	39.07	.47	40,600	38,800	1,800	
KLEIN, MORRIS	39.25	.31	113,050	96,700	16,350	
KNAPP, WALTER E.	13.21	.14	93,500	77,300	16,200	
KNIGHT, CAROL J.	06.63	3.00	88,750	49,000	39,750	
KNIGHT, CAROL J.	32.10	2.20	119,700	43,650	76,050	
KNIGHT, DANA L. & PAUL	07.03-1	42.34	50,218	48,450		1,768
KNIGHT, DANA L. & RITA A.	07.14	30.00	2,392			2,392
KNIGHT, DANA L. & RITA A.	07.16-1-1	2.00	253,500	91,650	161,850	
KNIGHT, DANA L. & RITA A.	30.01	3.50	282,700	86,500	196,200	
KNIGHT, PAUL C. & CINDY A.	07.14-1	9.60	154,550	72,850	81,700	
KNIGHT, PHILLIP A.; JUDITH A. & JULIA A.	33.12	15.30	198,832	75,900	122,100	832
KNIGHT, ROBERT E. & CAROLE A.	10.04-08-1	3.13	135,950	46,350	89,600	
KNOTTS, MARGARET E.	07.97	4.00	129,700	59,450	70,250	
C/O JEFFREY CROCKER, CONSERVATOR						
KOCH, BRUCE F. & DELANEY, PATRICIA A.	07.46-1	1.20	91,550	35,900	55,650	
KOHLHORST, RONALD E. & REBECCA L.	07.59-1	1.40	130,350	41,300	89,050	
KOHRS, KEVIN N.	47.45	.46	72,700	53,800	18,900	
KOIVULA, RONALD J. & BARBARA JO	03.04-7	1.20	61,000	61,000		
KOKKO, ROBERT F. & STEPHANIE P.	03.58	4.70	620,150	140,500	479,650	
KOKOSKA, TINA M.	08.25-1	2.95	31,400	31,400		
KONSTANTOPOULOS, GEORGIOS A.	10.45	2.80	221,800	96,100	125,700	
C/O AMBROSIA RESTAURANT						
KORPI, ROBERT R.	10.29	23.00	251,650	251,650		
KOSKI, DAVID B. & LAURA L.	03.13-2	1.17	103,000	46,700	56,300	
KOSKI, LINNE V. & GARDNER, ELIZABETH J.	08.35	175.00	103,634	15,150	74,450	14,034
KOTTKE, THOMAS & CHERYL	31.09-1	2.05	281,000	88,500	192,500	
C/O KOTTKE CLINIC						
KOTTKE, THOMAS & CHERYL	31.09-2	3.30	74,150	74,150		
C/O KOTTKE CLINIC						
KOWALCHUCK, JOHN E. & EST. OF GERALDINE	13.32	.56	126,900	62,850	64,050	
KOZLOWSKI, JOSEPH,JR., & KATHLEEN	21.15	1.40	244,100	120,200	123,900	
KOZLOWSKI, JOSEPH M. JR.	03.34B	3.10	113,750	59,800	53,950	
KOZLOWSKI, RICHARD	45.048		0			
KOZLOWSKI, RICHARD	45.049		0			
KOZLOWSKI, RICHARD W. & CYNTHIA K.	45.050	.22	67,900	28,050	39,850	

GRAND LIST OF PROPERTIES

Owner of Record	Map/Parcel#	Total Acres	Total Value	Land	Bldgs	C.U.
KRAINES, GERALD A. & AVRIL	07.26-17	1.23	184,050	56,100	127,950	
KRAMER, THOMAS R. & KELLY A.	39.27	.24	103,450	77,300	26,150	
KROETER, SHELDON	02.59.032		27,850		27,850	
KROMPEGAL, FRED PAUL & RICHARD ALFRED	47.10	.60	90,650	66,750	23,900	
KROOK, STEVEN E.	45.046	.45	35,250	35,250		
KROOK, STEVEN E.	45.047	.45	19,050	19,050		
KRYGOWSKI, MICHAEL J.	22.22-06	1.20	110,100	49,000	61,100	
KULCSYK, GARY W. & CANDACE A.	02.37-4	2.81	126,300	60,400	65,900	
KULLA, MARTIN W. & FAYE E.	02.35-2	5.00	150,000	64,350	85,650	
KUMMEL, CHARLES	02.59.063		37,350		37,350	
KUNDERT, JEAN A.	17.24	.42	177,050	131,800	45,250	
KWASNY, JOHN T. & MARY A.	14.12	.70	216,300	152,500	63,800	
LABONNE, MAURICE A. & GAIL A.	06.02-2	3.33	117,300	37,900	79,400	
LABONNE, NANCY	10.21.14		6,100		6,100	
LABRAKE, HELEN L.	07.52	1.50	106,000	49,500	56,500	
LACHANCE, LEO P.: THERESA; & LUKE A.	14.41	.38	75,400	75,400		
LACHANCE, LEO P.: THERESA; & LUKE A.	16.06-3	3.15	27,700	27,700		
LACHANCE, LEO P.: THERESA; & LUKE A.	17.01-3	1.57	9,850	9,850		
LACHANCE BUILDERS, INC.	16.06-4	.97	161,550	54,950	106,600	
LACHIANA, JOHN L. & SHEILA	39.23	.30	138,600	104,650	33,950	
LADEAU, FRANK E. & MILDRED F.	17.23	.40	167,350	128,050	39,300	
LADU, BERT & CATHERINE	48.88	.46	122,550	78,800	43,750	
LAFALAM, CELINDA A.	06.50-02	1.80	100,150	50,000	50,150	
LAFARIER, ROGER D. & DONNA M.	45.107	.22	65,050	22,850	42,200	
LAFLAMME, FRANCIS & ANNA M.	04.54	5.40	211,300	57,950	153,350	
LAFLEUR, LEE A. & PEARL J.	45.015	.50	105,450	74,850	30,600	
LAFOND, HENRY A. & EVA B.	02.38	1.37	96,900	52,050	44,850	
LAFORTUNE, DONA W.	06.97	8.26	134,600	50,900	83,700	
LAFORTUNE, KENNETH L. & DONA	06.96	7.01	45,900	45,900		
LAFOUNTAIN, GLEN W. & MARYANN L.	10.47-02	4.92	50,450	50,450		
LAFRENIERE, ARCHIE L. EST. & KATHERINE M	07.95	2.00	87,700	45,800	41,900	
LAFRENIERE, FRANCIS L. & ELIZABETH Z	45.029	.40	164,500	69,750	94,750	
LAFRENIERE, KATHERINE M. & FORD, CYNTHIA	03.66	8.00	21,350	21,350		
LAFRENNIE, LEDA G.	02.53	.17	62,600	27,550	35,050	
LAGAKOS, STEPHEN W. & REGINA	22.20-2	1.49	203,450	109,850	93,600	
LAHAIE, PAUL D. & JO ANNE	04.52	4.00	123,150	52,650	70,500	
LAKE, ROBERT C. & JEAN M.	36.08	2.18	189,200	162,350	26,850	
LAKE MONOMONOC SAILING ASSOCIATION C/O ELDEN MARKS	19.32-1	.05	4,450	4,450		
LALANCETTE, EUGENE A. & E. RUTH	19.33	2.75	287,650	186,200	101,450	
LAMBERT, DAVID J. & SARKELA, DAVID A.	19.18	.46	142,250	98,500	43,750	
LAMBERT, MICHAEL P. & WENDY L.	48.61	.15	75,150	36,500	38,650	
LAMBERT, RUTH E.	27.30	1.25	115,700	58,200	57,500	
LAMONTAGNE, ROBERT G. & MARJORIE L.	15.10	.23	129,550	103,000	26,550	
LAMOUREUX, EDWARD M. & MARY E.	33.06	22.45	333,550	149,150	184,400	
LAMOUREUX, EDWARD M. & MARY E.	37.22-3	1.06	88,800	87,500	1,300	
LAMOUREUX, EDWARD, MARY & DAVID	38.05	5.00	143,500	70,700	72,800	
LAMPA, WILLIAM H. & PAULINE L.	02.61	8.87	153,200	88,350	64,850	
LAMPINEN, TIMOTHY J. & SANDRA F.	06.90-1	5.00	134,300	35,800	98,500	
LANDRY, CLARA A.	27.19	.40	15,200	15,200		
LANDRY, CLARA A.	27.20	.60	153,100	35,900	117,200	
LANDRY, CLARA A.	27.21	.03	2,050	2,050		
LANDRY, WILLIAM & KAREN	15.20	.25	90,050	90,050		
LANG, ERIKA E.	06.59-1	.72	18,900	18,900		

GRAND LIST OF PROPERTIES

Owner of Record	Map/Parcel#	Total Acres	Total Value	Land	Bldgs	C.U.
LANG, ERIKA E.	06.61	10.00	196,150	93,200	102,950	
LANG, ERIKA E.	06.64A	5.00	416			416
LANG, ERIKA E.	06.64B	5.00	416			416
LANOUE, EDMUND T. & NORMA M. EST.	02.67	1.51	71,950	51,300	20,650	
LAPHAM, A. TAYLOR & VIRGINIA M.	03.25-1	5.50	24,050	24,050		
LAPHAM, A. TAYLOR & VIRGINIA M.	03.25-1A	2.00	111,350	46,500	64,850	
LAPIERRE, WILLIAM C.	11.35-1	3.75	150,150	55,850	94,300	
LaPOINTE, MARGOT L. & DAVID P.	10.41-2	2.28	116,450	34,700	81,750	
LAPOINTE, ROBERT G. & MARGARET H.	11.38-2	5.90	173,350	77,650	95,700	
LAPRADE, JUNE M. & KATHY J.	05.16-2	2.02	145,300	51,000	94,300	
LAROCQUE, DALE A. & BRENDA	07.50-2	3.04	141,350	48,050	93,300	
LARSEN, RONALD & INA A.	11.05-1	70.30	262,978	31,500	222,950	8,528
LARSON, HERBERT G. & JANET H.	10.21.02		7,050		7,050	
LATHAM, DAVID J. & LATHAM, KENNETH C.	10.06	42.50	452,746	53,050	397,200	2,496
SHANGRI-LA FARM						
LATTIG, KARL J. & LUCILLE	45.014	.25	146,150	53,200	92,950	
LAUKKA, HENRY W. & RUTH E.	24.05	1.36	36,450	36,250	200	
LAUKKA, HENRY W. & RUTH E.	24.06	.80	123,050	38,450	84,600	
LAVOIE, RALPH E.	02.59.004		40,250		40,250	
LAWSON, JANE ELLEN	17.07	.54	127,450	127,450		
LAWSON, MARIE CLAIRE	14.08	.30	159,950	111,500	48,450	
LEARD, DOUGLAS L. & JOYCE M.	06.91-7	3.70	154,150	70,500	83,650	
LEAVY, M. H.	10.47-16	1.50	182,550	67,550	115,000	
LEBLANC, CAMILLE J. & GERMAINE A.	11.35	11.80	167,032	52,250	113,950	832
LEBLANC, DAVID C. & SHARON L.	08.09-2	2.19	119,950	45,350	74,600	
LEBLANC, DAVID H. J. & JUDITH Q.	03.29-3	7.40	225,650	83,700	141,950	
LEBLANC, DONALD R. & BERTHA M.	13.12	.29	153,000	91,350	61,650	
LEBLANC, DONALD R. & BERTHA M.	13.13	.30	60,000	60,000		
LEBLANC, JOSEPH H. & STEPHANIE D.	23.01-25	1.50	117,450	54,950	62,500	
LECLAIR, BETTY J.	43.01-06	.85	98,300	37,700	60,600	
LECLERC, RAYMOND W.	02.09-1	10.00	106,600	106,600		
C/O RAY PLASTIC INC.						
LECLERC, RAYMOND W.	06.14-1	5.30	65,300	65,300		
C/O RAY PLASTIC INC.						
LECUYER, CHARLES A. & EVA MARIE	02.40	2.00	84,150	59,150	25,000	
LEDUC, JOSEPH H. & LUCIE E.	03.13-8	2.15	118,600	51,900	66,700	
LEE, GENE & JODEE	04.11	5.40	126,650	61,700	64,950	
LEE, RALPH	02.46	40.00	2,662			2,662
LEFEBVRE, ALBERT C. & MACLEOD, KARLA J.	12.06-1	19.90	99,136	37,850	60,350	936
LEGER, JAMES J. & PAULETTE	19.14	.90	206,400	131,400	75,000	
LEGER, JOSEPH	39.03	.23	15,500	15,500		
LEGER, JOSEPH	39.30	.24	89,550	70,950	18,600	
LEGER, ROBERT H. JR. & SUE A.	02.59.072		45,600		45,600	
LEGG, GORDON F.	46.16	.22	49,550	28,350	21,200	
LEGSDIN, WARREN E. JR.	26.15	.67	108,950	29,550	79,400	
LEHTONEN, CARL & DEBRA	10.27-10	3.30	101,450	30,250	71,200	
LEMIEUX, RICHARD J. & JO ANNE R.	07.26-55	1.85	126,900	48,450	78,450	
LEONARDSSON, LENA K. HEDVALL, SIGNE K.	02.62	5.00	125,900	72,000	53,900	
VETROMILE, BIRGIT M.						
LEONBERGER, FREDERICK J. & JANET M.	13.28	.43	220,000	125,600	94,400	
LEONE, JAMES P. & GERE, SUSAN H.	46.27	1.25	93,550	42,150	51,400	
LEPLATTENIER, ALFRED & EDNA	08.37	5.00	104			104
LEPLATTENIER, ALFRED & EDNA	08.37-1	12.00	312			312
LEPLATTENIER, ALFRED & EDNA	08.37-2	83.00	169,293	51,100	110,150	8,043

GRAND LIST OF PROPERTIES

Owner of Record	Map/Parcel#	Total Acres	Total Value	Land	Bldgs	C.U.
LETOURNEAU, LEONA P.	06.73	157.00	196,820	112,400	81,100	3,320
LETOURNEAU, LEONA P.	06.99-4	9.80	513,000	144,300	368,700	
LETOURNEAU, LEONA P.	31.05	3.03	25,300	25,300		
LETOURNEAU, PETER W. & ROBERTA	06.43	4.50	151,050	101,300	49,750	
LETOURNEAU, PETER W. & ROBERTA	07.07-1	12.10	179,932	40,500	138,600	832
LETOURNEAU, THOMAS E. & MARGARET L.	10.05-1	5.60	138,100	60,400	77,700	
LEUTZINGER, CHARLES	39.14	.75	193,500	156,900	36,600	
LEVADA, DAVID K. & CATHERINE L.	45.004	.18	54,650	27,650	27,000	
LEVADA, DAVID K. & CATHERINE L.	45.004-1	.18	15,150	15,150		
LEVADA, ROBERT G. JR. & NANCY R.	01.07	46.40	2,600			2,600
LEVINE, LAWRENCE	07.36	.53	77,900	28,450	49,450	
LEW, TOY KEN	31.08	1.50	68,350	45,600	22,750	
LEWIS, RALPH H. & IRENE (TRUSTEES)	15.13	.29	150,600	121,500	29,100	
LEWIS, ROBERT T. & NANCY A.	25.10-3	2.00	198,150	48,700	149,450	
LEYS, ILMA T. & VAILLANCOURT, LYNDA L.	34.14	1.00	127,900	94,100	33,800	
LIGHTIZER, LOIS L. AND JOAN T.	45.019	.44	84,750	62,800	21,950	
LINARES, CARMEN & MULTER, ROBERT	10.04-07-A	25.30	624			624
LIND, ERIK L. & CONGETTA M.	47.65	.46	81,750	59,850	21,900	
LINDNER, KENNETH R. & BETTY G.	23.01-02	.90	143,100	53,250	89,850	
LISTER, DAVID H. & ELISA	24.12-6	2.10	97,600	43,000	54,600	
LITTLE, CARL C. & NANCY E.	03.24	26.10	151,326	48,800	100,550	1,976
LITTLE, KENNETH F. & JOLEEN I.	07.26-28	1.08	152,700	72,350	80,350	
LODESKY, ROGER J. & CHRISTINE	07.19-2	12.40	155,750	80,500	75,250	
LOGAN, W. MARTIN & PAULINE T.	06.31-3	3.80	213,950	60,650	153,300	
LOMBARD, GERALD W. & JEAN	02.60	11.00	117,500	94,600	22,900	
LOMBARD, GERALD W. & JEAN	02.60-1	3.60	52,300	52,300		
LORDEN, FRANCIS	05.06	13.00	624			624
LORDEN, FRANCIS	05.09	106.00	5,096			5,096
LORDEN, FRANCIS	05.40	31.00	1,560			1,560
LORD HILL ROAD TRUST C/O EARL H. EGGERS	03.22-1	1.38	124,500	54,550	69,950	
LORENTZEN, THEODORE R., TRUSTEE	49.24	.58	102,150	70,650	31,500	
LORING, EDWARD A. ESTATE & FLORENCE D.	19.23	2.16	285,850	237,950	47,900	
LOUNDER, SUSAN M. & PAUL H. JR.	08.03	1.00	97,250	38,800	58,450	
LOVE, JAMES D. & MARY H.	26.11	2.00	124,950	45,050	79,900	
LOVEJOY, BAHIJA	45.011	.33	116,900	94,400	22,500	
LOVELL, WALTER F., REVOCABLE TRUST	18.13	2.10	252,000	165,250	86,750	
LOWE, RUSSELL B. JR.	09.11	125.00	132,882	40,200	89,250	3,432
LOWE, RUSSELL B. JR.	09.13	790.00	30,368			30,368
LOWE, RUSSELL B. JR.	09.19	30.00	936			936
LOWE, RUSSELL B. JR.	50.48	10.00	416			416
LOWELL, JEAN	16.09	1.50	115,000	46,500	68,500	
LUND, ERIC R. & SUSAN G.	11.03-5	18.70	1,560			1,560
LUNDSTED, LOIS S	03.29-6	22.30	362,650	156,950	205,700	
LUPIEN, RICHARD K. & DOROTHY J.	02.59.003		37,550		37,550	
LYONS, BARRY J. & MARILYN	07.21	20.00	93,456	26,500	65,500	1,456
MAACK, BENJAMIN L. & LAUREL A.	07.67	1.75	91,700	39,200	52,500	
MACDONALD, NEIL K. & PATRICIA	02.41-3-1	4.98	101,600	42,500	59,100	
MACDOUGALL, BRUCE I.,HAWTHORN, MARG. E. C/O CAMELOT FARM	37.09-1	.55	126,050	91,900	34,150	
MACHMER, TERESA & RIORDAN, MARY KAY	39.38	1.50	169,600	125,350	44,250	
MACINNIS, JUDITH A.	02.47-1	2.91	154,773	41,450	113,300	23
MACKESY, JOSEPH P. & MARY T. C/O REGAL	46.05	.22	20,950	20,950		

GRAND LIST OF PROPERTIES

Owner of Record	Map/Parcel#	Total Acres	Total Value	Land	Bldgs	C.U.
MACKESY, JOSEPH P. & MARY T. C/O REGAL	46.06	.22	20,950	20,950		
MACLEAN, WILLIAM & JOYCE E., & MORRIS, P C/O MORRIS, PHYLLIS	03.65	38.00	46,200	46,200		
MADSEN, EVE-LYNN	07.26-53	1.47	134,200	43,900	90,300	
MAGENHEIMER,FREDERICK J.III&KITTREDGE, PATRICIA A.	10.47-15	1.50	195,850	75,850	120,000	
MAHER, MICHAEL & ANN MARIE	10.19-1	12.20	153,582	67,250	85,500	832
MAILLETT, RENE & DORINA	02.59.007		36,150		36,150	
MAJEWSKI, JOSEPH & JOANNE	06.88-3	6.06	177,600	59,750	117,850	
MANGIACOTTI, DAVID R. & KITTY M.	05.16-1	1.13	117,750	33,900	83,850	
MANSEAU, SANDRA M.	23.02-1	2.00	37,150	37,150		
MANWARING, WALTER H. & CAROL A.	43.01-03	.96	152,900	43,550	109,350	
MARA, JOHN P. & HOLLY S.	34.17	.50	119,900	73,250	46,650	
MARACEK,MARY B.; ELISH,HARRIET; EHRENBERG,RONNIE; & COMERFORD,ELIZABETH	07.15-3-5	14.15	99,150	77,150	22,000	
MARACEK,MARY B.; ELISH,HARRIET; EHRENBERG,RONNIE; & COMERFORD,ELIZABETH	34.02A	.28	18,150	16,350	1,800	
MARCEAU, PAUL KEITH & JUDITH ANN	13.03	.88	228,350	69,350	159,000	
MARCHILDON, VINCENT P.	03.69	45.00	112,288	47,450	62,550	2,288
MARCOTT, HAZEL E. & MARCOTT, VICKY D.	25.14	5.00	126,000	71,150	54,850	
MARCWIN, INC.	10.05-2	5.60	42,450	42,450		
MARCWIN, INC.	10.05-3	5.00	48,250	48,250		
MARCWIN, INC.	40.20-1	2.50	103,000	103,000		
MARINELLO, FRANK	19.05	.30	71,050	33,500	37,550	
MARINELLO, FRANK	19.06	.30	54,800	39,100	15,700	
MARINONI, PAUL E. & MARY C.	07.26-42	1.55	118,200	38,900	79,300	
MARKET BASKET, INC.	06.14	47.00	2,096,490	436,700	1,659,790	
MARKS, ELDEN E. & HELEN M.	19.10	.33	170,550	124,800	45,750	
MARRELLA, DAVID O. & LANDRA A.	24.12-2	1.60	111,700	42,900	68,800	
MARRINAN, ELIZABETH S. AND PHILLIPS, VIRGINIA J.	22.11	1.80	227,250	192,850	34,400	
MARROTTE, DANIEL G. & GLORIA S.	11.36	15.40	113,114	34,900	76,550	1,664
MARROTTE, DAVID G. & DARLENE A.	03.15-4	2.10	102,350	41,650	60,700	
MARSH, SHELDON C. & FLORENCE A.	03.15-1	1.61	133,450	50,050	83,400	
MARSH, WAYNE J. & CHERYL J.	10.04-10	5.10	145,400	60,350	85,050	
MARSHALL, EARL T. & OTTOWAY H.	04.47	11.00	162,450	99,400	63,050	
MARSHALL, JUDITH	46.31	.45	32,100	32,100		
MARSHALL, JUDITH	46.32	.45	48,200	48,200		
MARSHALL, JUDITH	49.01	.45	181,550	84,350	97,200	
MARSHALL, JUDITH	49.02	.23	46,300	46,300		
MARTEL, NADINE C.	45.063		0			
MARTEL, NADINE C.	45.064	.05	14,600	14,600		
MARTEL, NADINE C.	45.065	.34	64,750	32,800	31,950	
MARTIN, ARTHUR J. & PATRICIA P.	15.03	.76	35,050	27,250	7,800	
MARTIN, ARTHUR J. & PATRICIA P.	15.05	.38	26,300	26,300		
MARTIN, ARTHUR J. & PATRICIA P.	15.33	.29	169,300	121,500	47,800	
MARTIN, BERNICE J.	02.59.066		46,250		46,250	
MARTIN, CHARLES D.	39.06	.70	113,700	44,850	68,850	
MARTIN, CHARLES D.	39.26	.26	130,000	82,900	47,100	
MARTIN, CHARLES D.	39.28	.24	136,450	84,600	51,850	
MARTIN, FRANCIS	01.03.B		9,400		9,400	
MARTIN, ROBERT G. & ELEANOR F.	07.19	6.50	103,600	25,750	77,850	
MARTIN, ULYSSES S. & BERTHA B.	07.99	.50	84,800	27,400	57,400	

GRAND LIST OF PROPERTIES

Owner of Record	Map/Parcel#	Total Acres	Total Value	Land	Bldgs	C.U.
MARTORANO, ROGER J. & CHRISTINE M.	47.16	.25	67,550	35,400	32,150	
MASON, ARTHUR T. JR.	47.41	.23	67,350	39,950	27,400	
MASON, ARTHUR T. JR.	47.62	.17	70,650	32,100	38,550	
MASON, ARTHUR T. & ELAINE D.	47.74	1.06	113,850	60,550	53,300	
MASTERS, VICTORIA I.	14.13	.65	187,350	149,100	38,250	
MASTRONARDI, JOHN R. & RUSSELL, CAROL A.	48.57	.48	74,500	62,650	11,850	
MATHIS, CHARLES L. & MARY L.	14.24+25	.70	211,800	144,600	67,200	
MATTHIS, PATTI L.	39.13	.23	93,950	78,400	15,550	
MATTILA, EUGENE A. & EVELYN R.	11.39	10.00	164,400	64,950	99,450	
MATTSON, KENNETH E.	04.41	.26	27,400	25,500	1,900	
MATTSON, KENNETH E.	04.42	.34	24,000	24,000		
MAURICE, JOHN & MARY A.	11.12	.14	5,050	5,050		
MAY, CLARENCE E. & JANE H.	02.59.104		40,400		40,400	
MAY, DAVID	27.07	.25	165,250	31,050	134,200	
MAY, FRANKLIN D. & EVELYN P.	40.20-2	2.20	232,800	150,750	82,050	
MAY, JAMES A. & CYNTHIA M.	05.10-5	2.16	143,600	43,600	100,000	
MAY, NORMAN W. & LOIS E.	02.61-2	9.76	168,150	82,200	85,950	
MAYER, ALBERT D. & ELIZABETH	06.85	14.00	160,750	84,850	75,900	
MAYO, GORDON C. & LOUISE B.	06.50-03	3.30	226,700	63,850	162,850	
MAYO, LOUISE B.	02.31-3	3.87	128,950	60,750	68,200	
MCANDREW, ANTHONY P. & CLAIRE C.	04.32-1	4.10	22,800	22,800		
MCCAFFREY, EUGENE G. & ELEANOR V.	20.04	1.40	188,300	161,350	26,950	
MCCARTHY, JOHN R. & HELEN H.	40.20	2.00	204,950	133,750	71,200	
MCCARTY,KATHLEEN F.	07.92	25.00	93,350	83,350	10,000	
MCCLOSKEY, HELEN & LETOURNEAU, LEONA	02.41-01	.06	8,100	8,100		
MCCLOSKEY, HELEN & LETOURNEAU, LEONA	02.41-2	3.40	39,250	39,250		
MCCLOSKEY, HELEN & LETOURNEAU, LEONA	02.43	2.00	32,400	32,400		
MCCLOSKEY, HELEN & LETOURNEAU, LEONA	02.44	19.60	74,700	74,700		
MCCLOSKEY, HELEN & LETOURNEAU, LEONA	02.44-1	24.50	85,350	85,350		
MCCLOSKEY, HELEN & LETOURNEAU, LEONA	02.44-2	10.00	55,500	55,500		
MCCLOSKEY, HELEN & LETOURNEAU, LEONA	06.98	5.40	60,050	60,050		
MCCLOSKEY, HELEN & LETOURNEAU, LEONA	06.98-1	7.80	76,200	76,200		
MCCLOSKEY, HELEN & LETOURNEAU, LEONA	06.99	6.10	47,150	47,150		
MCCLOSKEY, HELEN & LETOURNEAU, LEONA	06.99-1	5.60	50,950	50,950		
MCCLOSKEY, HELEN & LETOURNEAU, LEONA	06.99-2	5.50	59,000	59,000		
MCCLOSKEY, HELEN & LETOURNEAU, LEONA	06.99-3	12.80	75,550	75,550		
MCCULLOUGH, PAUL & RITA B.	07.26-57	1.74	134,600	41,500	93,100	
MCCUMMINGS, KIM L.	01.22+9		156,500	87,700	68,800	
MCCUSKER, HUGH J. & MARY E.	49.19	.38	123,500	74,250	49,250	
MCELROY, WILLIAM R. & DONNA	08.04-1	5.80	127,900	54,850	73,050	
MCGINNIS, RICHARD D. & KATHLEEN	33.10	1.75	135,600	54,600	81,000	
MCGUIRE, EDWARD J., LINDSAY G.,	04.05	6.00	66,300	55,850	10,450	
MCKEOWN, JAMES E. & DEBRA E.	02.31-1	2.34	122,900	58,850	64,050	
MCKINNEY, WILLIAM D. & KATHERINE J.	06.92-3	5.80	144,750	73,850	70,900	
MCKOON, PHYLLIS C.	02.10-5	5.10	167,500	59,650	107,850	
MCLAIN, FAITH A. & RUSSELL	10.31	1.00	80,250	36,400	43,850	
MCLATCHY, BRIAN N. & JUDITH A.	01.21	4.10	46,050	46,050		
MCLEOD, SANDRA E.	02.37-6	2.00	110,750	51,200	59,550	
MCNARY, ALICE S. & NOVIK, JOSEPH V.	47.55	.23	68,150	43,400	24,750	
MCNEES, ARTHUR R. & JUNE W.	50.01	2.80	169,200	46,300	122,900	
MCNEIL, BELLE E. & DUQUETTE, MARY K.	10.24	72.00	2,392			2,392
MCNEIL, BELLE E. & DUQUETTE, MARY K.	10.25	15.50	1,248			1,248
MCPHIE, PAUL J. & MARYLYNN	08.04	5.00	126,050	80,200	45,850	
MCVEY, THOMAS J. & RITA E.	15.35	.16	24,600	24,600		

GRAND LIST OF PROPERTIES

Owner of Record	Map/Parcel#	Total Acres	Total Value	Land	Bldgs	C.U.
MEDEIROS, ALAN J.	08.13-1	39.20	116,320	30,400	82,800	3,120
MEETING SCHOOL ASSOCIATES, INC.	06.05	107.00	332,000	332,000		
MEETING SCHOOL ASSOCIATES, INC.	06.05-0	2.00	30,000	30,000		
MEETING SCHOOL ASSOCIATES, INC.	06.05-1		124,050		124,050	
MEETING SCHOOL ASSOCIATES, INC.	06.05-2		12,450		12,450	
MEETING SCHOOL ASSOCIATES, INC.	06.05-3		102,500		102,500	
MEETING SCHOOL ASSOCIATES, INC.	06.05-4		48,550		48,550	
MEETING SCHOOL ASSOCIATES, INC.	06.05-5		87,150		87,150	
MEETING SCHOOL ASSOCIATES, INC.	06.05-6		7,000		7,000	
MEETING SCHOOL ASSOCIATES, INC.	06.05-7		7,650		7,650	
MEETING SCHOOL ASSOCIATES, INC.	06.05-8		16,500		16,500	
MEETING SCHOOL ASSOCIATES, INC.	06.06	13.00	294,700	123,150	171,550	
MEETING SCHOOL ASSOCIATES, INC.	06.07	2.30	52,300	52,300		
MEGARRY, CHARLOTTE J. & ROBBINS, JEAN	04.40	.52	60,450	41,000	19,450	
MEI, NORMA E.	07.49	8.00	143,350	75,800	67,550	
MELANSON, JOSEPH N. & YVONNE	06.41	.66	116,700	41,950	74,750	
MELLIN, CARL F. JR. & DOROTHY M.	18.15	.50	215,500	141,550	73,950	
MELLOR, RICHARD M.	05.07	26.00	86,350	47,400	38,950	
MELVILLE, DAVID B. C/O AUBREY E. JONES	04.04	6.60	144,050	59,850	84,200	
MELVILLE, DAVID B. C/O AUBREY E. JONES	04.04-1	29.20	728			728
MELVILLE, DAVID B. C/O AUBREY E. JONES	04.07	1.30	17,750	17,750		
MELVILLE, DAVID B. C/O AUBREY E. JONES	04.07-1	1.21	94,750	25,050	69,700	
MELVILLE, DAVID B. C/O AUBREY E. JONES	04.11-1	16.30	67,300	67,300		
MELVILLE, DAVID B. C/O AUBREY E. JONES	04.12	18.00	145,000	117,750	27,250	
MELVILLE, DAVID B. C/O AUBREY E. JONES	04.57	5.56	54,250	54,250		
MENARD, MITCHELL J. & RUBY M.	01.06	5.00	115,950	73,600	42,350	
MENDEL, RALPH & DORIS S.	21.01	.28	183,500	124,250	59,250	
MERRIAM, GEORGE & ROSEMARY	27.26	1.68	125,950	62,800	63,150	
MERRILL, PERRY L. & MARGARET M.	08.16-3-1	2.70	134,350	55,350	79,000	
MERRIMACK CONSTRUCTION SYSTEMS	06.49A-6	3.01	68,250	68,250		
METCALF, ANITA O.	06.78	2.50	134,900	77,500	57,400	
METZGER, JOHN K. & KATHERINE	22.17	1.00	178,000	107,300	70,700	
METZGER, QUENTIN R. & MARILYN	41.11	4.00	150,200	87,650	62,550	
MICHAUD, JEFFREY	01.03.A		3,050		3,050	
MICHNIEWICZ, STANLEY E. & JEAN M.	45.013	.75	134,700	92,700	42,000	
MICKELSON, TED & LOIS	27.31	.46	103,350	38,700	64,650	
MIDLIN, JOHN C. & KATHLEEN M.	22.01	.31	188,550	123,000	65,550	
MIKELSONS, JANIS & ESTATE OF LUCIJA	04.44	28.00	125,200	78,750	46,450	
MILEWSKI, JAMES S.	10.23-4	5.20	104,150	49,350	54,800	
MILLER, AMY L.	28.10+10-2	1.93	191,950	103,200	88,750	
MILLER, ALBERT J. & MARY L.	05.04-2	2.10	131,600	48,000	83,600	
MILLER, AMY L. & PRUPIS, ROBERT I.	28.10-3	3.50	52,700	52,700		
MILLER, ANITA S.	22.13-2	.61	112,850	42,150	70,700	
MILLER, ANNA ESTATE	14.36	.67	28,650	28,650		
MILLER, BORIS	14.36A	.62	29,250	28,400	850	
MILLER, BORIS	14.49	.35	188,000	117,650	70,350	
MILLER, LEONARD R. & TINA A.	03.27	.75	104,850	46,650	58,200	

GRAND LIST OF PROPERTIES

Owner of Record	Map/Parcel#	Total Acres	Total Value	Land	Bldgs	C.U.
MILLIARD, GERARD N. & MONIQUE A.	06.49-6	1.85	118,400	52,900	65,500	
MILLS, JOHN B. & MARSHA L.	08.26	2.25	19,000	19,000		
MILLS, JOHN B. & MARSHA L.	08.27	16.00	124,100	70,950	53,150	
MINIHAN, JOHN J. & DIANE	05.02	8.10	180,900	55,050	125,850	
MIRAGLIA, THELMA	47.49	.17	25,950	25,950		
MISH, MARILYN & MILLET, DAVID M.	32.08-1	1.00	115,400	36,600	78,800	
MISSAL, GERALD & SYLVIA M.	27.28	1.50	160,050	71,300	88,750	
MITCHELL, ALBERT & JULIANNE	47.70	.34	58,350	44,100	14,250	
MITCHELL, MICHAEL P. & SHIRLEY A.	06.44	2.00	148,800	60,300	88,500	
MOLES, EDWIN J. & ANNA A.	45.082	.11	10,300	10,300		
MOLES, EDWIN J. & ANNA A.	45.084	.30	100,700	61,950	38,750	
MOLLOY, TIMOTHY S. & JUDITH A.	07.18-2	13.36	168,836	23,200	144,700	936
GIACINO, BARBARA J.						
MONADNOCK BANK	06.69-2	2.60	232,700	54,600	178,100	
MONADNOCK BANK	08.07-1-2	2.10	155,900	42,800	113,100	
MONADNOCK BANK	25.08	11.00	173,150	65,650	107,500	
MONADNOCK BANK	25.15	.37	66,950	26,650	40,300	
MONADNOCK BANK	27.09	1.00	170,000	56,150	113,850	
MONADNOCK BANK	29.02	10.15	230,200	77,850	152,350	
MONADNOCK TENANTS COOP.	02.59	81.00	1,127,400	1,119,400	8,000	
MONADNOCK TENANTS COOP.	02.59.020		24,400		24,400	
MONETTE, HELEN E.	02.59.099		39,750		39,750	
MONOMONOC SPORTING CLUB	17.08	4.00	368,350	312,300	56,050	
C/O PHILIP WOOD						
MONOMONOC SPORTING CLUB	17.09A	1.15	73,600	73,600		
C/O PHILIP WOOD						
MOORE, KATHRYN J.	32.09	.26	104,150	28,150	76,000	
MOORE, MICHAEL R. AND DIANNE	06.64E	5.00	44,800	44,800		
MORABITO, MICHAEL A. & MARGARET G.	02.61-1	.90	1,600	1,600		
MOREAU, EDWARD L. & ELAINE L	11.36-2	20.40	135,294	67,600	66,550	1,144
MORETH, WILLIAM J. & ANN M.	36.06	1.96	167,700	140,400	27,300	
MORIARTY, JONATHAN & LINDA	02.32	5.60	124,350	54,450	69,900	
MORIN, LYNN J.	39.15	.25	136,800	93,400	43,400	
MORIN, RIC J & MARY I.	11.36-1	23.00	68,250	68,250		
MORRIS, JAMES H. & KATHLEEN T.	46.02	.11	61,000	18,200	42,800	
MORRIS, ROBERT G. & MARY T.	16.01-1	.29	10,300	10,300		
MORRIS, ROBERT G. & MARY T.	16.01-2	.07	4,100	4,100		
MORRIS, ROBERT G. & MARY T.	16.02	.10	8,100	8,100		
MORRIS, ROBERT G. & MARY T.	16.08	.29	10,350	10,350		
MORRIS, RUTH	10.08	14.00	168,800	88,450	80,350	
MORRISON, BRUCE A. & NANCY L.	17.22	.40	230,300	151,100	79,200	
MORRISSEY, JOSEPH R. & PAULA M.	39.12	.24	118,750	80,800	37,950	
MUHONEN, CHARLES A. & COREEN E.	06.91-3	8.30	85,450	38,350	47,100	
MUHONEN, CHARLES, KALLIAINEN, RUSSELL	06.50-08	3.10	265,800	81,850	183,950	
MUHONEN, MICHAEL P. & NORMA I.	03.92-03	5.60	98,950	31,450	67,500	
MUISE, JOSEPH C. & MARY ELLEN	06.26-2	3.15	135,700	47,250	88,450	
MULLEN, THOMAS & ANN W.	03.19	1.00	111,400	52,600	58,800	
MULTER, ROBERT K. & LINARES, CARMEN	11.04	13.30	160,083	45,750	113,350	983
MULTILANDS	10.03	117.00	7,783			7,783
C/O MULTER, ROBERT						
MUNRO, PAUL & BARBARA	02.59.002		37,700		37,700	
MURDOCK, E. INC.	04.34-1	30.50	26,700	26,700		
C/O MARGARET URQUHART						
MURPHY, JANICE C.	02.59.096		52,550		52,550	

GRAND LIST OF PROPERTIES

Owner of Record	Map/Parcel#	Total Acres	Total Value	Land	Bldgs	C.U.
MURPHY, PATRICK J. & FRANCES M.	35.08	.40	154,100	99,750	54,350	
MURPHY, THOMAS & CATEE	10.21.17		5,800		5,800	
MURRAY, DAVID S. & PATRICIA L.	04.22-05	2.00	151,300	59,750	91,550	
MURRAY, DONALD & GAIL	02.59.106		39,300		39,300	
MUSE, DANIEL G. & JOYCE E.	07.26-31	1.23	124,400	48,800	75,600	
MUSGRAVE, DAVID A.	36.05	3.50	38,450	36,650	1,800	
MUSGRAVE, DAVID A.	39.41	3.00	197,400	65,100	132,300	
NANDHAKUMAR, AYYAVOO	17.21	.98	271,600	196,050	75,550	
NATIONAL SHOW PROMOTIONS INC.	14.21	.54	266,500	140,500	126,000	
NEW HAMPSHIRE ACRES PROFIT SHARING TRUST	01.11-4	3.80	46,150	46,150		
NELSON, JOANNE & HENRY	46.21	.34	102,900	40,300	62,600	
NEW HAMPSHIRE ACRES	02.12	4.10	32,400	32,350	50	
NEW HAMPSHIRE ACRES	25.10-1	2.02	38,700	38,700		
NEW ENGLAND TEL. & TEL. COMPANY	28.04	.49	156,800	38,950	117,850	
N.H. STATE & LOCAL TAXES						
NEW ENGLAND POWER COMPANY	99.01		916,250	113,950	802,300	
PROPERTY TAX DEPARTMENT						
	11-01		0			
NEW HAMPSHIRE SAVINGS BANK	11.01	50.00	260,900	252,700	8,200	
C/O MARVIN F. POER AND COMPANY						
NEW HAMPSHIRE SAVINGS BANK	11.01-1	32.00	169,500	88,500	81,000	
C/O MARVIN F. POER AND COMPANY						
NEW HAMPSHIRE SAVINGS BANK	11.02-4	5.70	34,850	34,850		
C/O MARVIN F. POER AND COMPANY						
NEW HAMPSHIRE SAVINGS BANK	11.02-5	10.70	57,750	57,750		
C/O MARVIN F. POER AND COMPANY						
NEW HAMPSHIRE SAVINGS BANK	11.22-1	25.20	41,250	41,250		
C/O MARVIN F. POER AND COMPANY						
NEW HAMPSHIRE SAVINGS BANK	49.21	26.25	1,990,800	567,200	1,423,600	
C/O MARVIN F. POER AND COMPANY						
NICHOLS, BARBARA W.	19.28	1.02	206,800	136,550	70,250	
NICHOLS, CHARLES S.	44.01	.09	25,050	15,450	9,600	
NIEMELA, CURT E. & MILDRED E.	31.17	5.43	135,550	72,000	63,550	
NIEMELA, ALVAH W. & BARBARA J.	40.16	.38	105,900	68,150	37,750	
NIEMELA, MARK A. & LISA M.	37.09	.25	100,900	61,100	39,800	
NIEMELA, NELS A.	08.20-1-3	4.24	105,600	40,050	65,550	
NIEMITALO, BRUCE D. & BRENDA L.	25.10-2	2.25	39,000	39,000		
NIKANDER, WAYNE P.	07.50-3	3.32	131,450	44,450	87,000	
NILES, GARY W. & KATHY A.	13.05	.40	96,850	59,650	37,200	
NILSSEN, R. HELGE & RUTH H.	02.22	22.00	17,800	17,800		
NILSSEN, R. HELGE & RUTH H.	02.23	27.00	32,900	32,900		
NILSSEN, R. HELGE & RUTH H.	02.29	23.00	35,750	35,750		
NILSSEN, R. HELGE & RUTH H.	02.29A	7.00	2,450	2,450		
NISKALA, GARY A. & YVONNE M.	02.06	10.27	175,700	88,300	87,400	
NORBY, DAVID J. & DALE J.	06.04-3-2	7.97	286,650	68,150	218,500	
NORBY, MARK & NANCY	10.04-07-01	4.40	204,650	62,000	142,650	
NORBY, STEVEN A. & BOBBIE JO	02.51-5	8.15	419,900	134,100	285,800	
NORCROSS, FREDERICK P. & JULIA R.	05.01	80.00	129,150	129,150		
NORMANDIN, ROBERT A., JR.	03.60	21.00	323,000	151,700	171,300	
NORTH RIDING INC.	04.29	19.80	520			520
NORTH RIDING INC.	04.29-1	14.00	312			312
NORTH RIDING INC.	04.30	212.00	112,337	85,400		26,937
NORTH RIDING INC.	04.30-1		277,300		277,300	
NORTH RIDING INC.	04.30-2		21,050		21,050	

GRAND LIST OF PROPERTIES

Owner of Record	Map/Parcel#	Total Acres	Total Value	Land	Bldgs	C.U.
NORTH RIDING INC.	04.30-3		40,250		40,250	
NORTH RIDING INC.	08.36	60.00	26,364			26,364
NORTH RIDING INC.	08.36-0	12.00	274,700	274,700		
NORTH RIDING INC.	08.36-1		143,350		143,350	
NORTH RIDING INC.	08.36-1A		438,300		438,300	
NORTH RIDING INC.	08.36-2		255,250		255,250	
NORTH RIDING INC.	08.36-3		204,850		204,850	
NORTH RIDING INC.	08.36-4		38,500		38,500	
NORTH RIDING INC.	08.37-3	17.80	416			416
NORTH RIDING INC.	08.37-4	19.40	520			520
NORTH RIDING INC.	08.37-5	64.60	21,510	14,700	2,650	4,160
NORTON, BRIAN J. & DAWN M.	34.07	.37	138,450	53,000	85,450	
NOTTINGHAM, EVELINE E.	04.45	49.30	24,798	18,300	5,250	1,248
NOTTINGHAM, EVELINE E.	04.45-1	17.10	312			312
NOTTINGHAM, EVELINE E.	04.45-2	6.80	208			208
NOTTINGHAM, EVELINE E.	04.45-3	6.70	208			208
NOTTINGHAM, EVELINE E.	04.49	2.70	185,154	39,750	145,300	104
NOTTINGHAM, EVELINE E.	24.08	7.35	208			208
NUTT,JULIA W.& HORSLEY,RITTA JO& RICHARD	37.07	3.60	190,900	128,650	62,250	
NUTTING, DAVID T.	04.51-2-1+50A	5.52	159,734	38,100	121,600	34
NUTTING, DAVID T.	04.51-2-2	3.78	165,740	35,950	129,750	40
NYBLOM, TOMAS & MELINDA	07.26-44	3.10	121,100	34,150	86,950	
OBRIEN, EUGENE F. & SUZANNE M.	06.50-06	1.68	138,700	49,100	89,600	
OBRIEN, ROBERT L. & SHEILA M.	08.06-2	2.08	140,300	52,300	88,000	
OCONNOR, PAUL M. & MARY M.	39.09	.46	135,150	78,000	57,150	
OCONNOR, RICHARD H. & JERILYN	16.06-1	1.50	121,550	53,250	68,300	
ODELL, CURTIS F. & PATRICIA A.	43.01-24	.86	109,450	41,950	67,500	
OKEEFE, ROBERT J. & MARGARET M.	17.02	2.84	167,750	63,000	104,750	
OLIHOVIK, WALTER M.	13.19	.14	95,950	72,800	23,150	
OLIN, JAMES & RHODA	46.38	16.00	257,000	152,100	104,900	
OLIN, JAMES & RHODA	49.12	1.00	53,700	53,700		
OLIN, LARRY & ELMI	03.15-6-1	2.04	150,450	55,850	94,600	
OLIN, RICHARD & JEAN	07.02-1	2.50	163,800	50,100	113,700	
OLOUGHLIN, JAMES & NANCY A.	07.26-33	1.32	157,750	51,550	106,200	
OLSON, ANDREW	08.19-1-1	2.18	106,850	35,250	71,600	
OLSON, ANDREW	08.19-1-2	2.03	27,700	27,700		
OLSON, ANDREW	08.19-1-3	6.09	39,300	39,300		
OLSON, ANDREW C. & SANDRA J.	08.20	2.49	165,700	54,600	111,100	
OLSON, ANNE L.	06.90	5.00	250,300	72,550	177,750	
OLSON, CARL M.	06.72-3	2.10	121,850	48,650	73,200	
OLSON, DAVID & ERIC	07.17-2	8.50	178,750	86,600	92,150	
OLSON, DAVID E. & LINDA S.	27.34	3.00	109,000	62,200	46,800	
OLSON, DAVID E. & LINDA S.	27.35	.57	172,650	32,450	140,200	
OLSON, ERIC M. & ELAINE V.	02.16	12.00	32,800	32,800		
OLSON, ERIC M. & ELAINE V.	02.62-3	2.02	199,600	65,000	134,600	
OLSON, HILBERT A. & MARION J.	41.06	.66	159,750	83,650	76,100	
OLSON, JOEL T.	06.91-2	3.40	28,900	28,900		
OLSON, JOEL T.	06.92-1B-1	10.60	35,000	35,000		
OLSON, JOEL T.	06.92-1B-2	9.50	29,850	28,350	1,500	
OLSON, JOEL T.	06.92-1B-3	3.00	15,700	15,700		
OLSON, LEVI J.	06.92-1B-4	2.90	26,450	26,450		
OLSON, LORRAINE H.	07.26-15	1.54	37,900	35,400	2,500	
OLSON, MICHAEL C. & ELAINE	06.81-01	6.30	522,500	80,800	441,700	
OLSON, MICHAEL C. & ELAINE	06.81-02	5.40	24,450	24,450		

GRAND LIST OF PROPERTIES

Owner of Record	Map/Parcel#	Total Acres	Total Value	Land	Bldgs	C.U.
OLSON, MICHAEL C. & ELAINE	06.81-03	6.90	27,450	27,450		
OLSON, MICHAEL C. & ELAINE	06.81-04	4.40	22,250	22,250		
OLSON, MICHAEL C. & ELAINE	06.81-05	7.50	30,350	30,350		
OLSON, MICHAEL C. & ELAINE	06.81-06	4.10	28,000	28,000		
OLSON, MICHAEL C. & ELAINE	06.81-07	5.10	25,500	25,500		
OLSON, MICHAEL C. & ELAINE	06.81-08	3.30	22,350	22,350		
OLSON, MICHAEL C. & ELAINE	06.81-09	7.00	28,800	28,800		
OLSON, MICHAEL C. & ELAINE	06.81-10	3.50	20,450	20,450		
OLSON, MICHAEL C. & ELAINE	06.81-11	2.40	13,550	13,550		
OLSON, MICHAEL C. & ELAINE	06.81-12	2.40	24,600	24,600		
OLSON,NATHAN J.	04.03-2	38.49	74,000	74,000		
OLSON,NATHAN J.	07.04-2	2.06	24,300	24,300		
OLSON, NATHAN J. & LORRAINE H.	07.26-14	1.16	216,800	55,700	161,100	
OLSON, RICHARD E. & JEANNE L.	03.68	40.00	238,450	97,300	141,150	
OMALLEY, DANIEL & KARLA	03.09-2	1.90	137,500	57,800	79,700	
O'MALLEY, MICHAEL P. & DIANE M.	02.41-3-5-1	2.00	133,200	53,300	79,900	
ONEIL, MICHAEL D. & TINA M.	25.05	1.00	84,550	39,650	44,900	
ONEIL, WILLIAM J. & ANITA P.	30.31++38	2.33	96,750	58,800	37,950	
ONEILL, JOHN E. & DOROTHEA L.	48.69	.52	89,450	51,700	37,750	
ONEILL, JOHN E. & DOROTHEA L.	48.70	.34	25,400	25,400		
ONEILL, JOSEPH M. & MARY K.	43.01-11	.82	118,750	37,100	81,650	
ORAZIO, KAREN J.	03.57	2.00	128,450	47,450	81,000	
ORR, CHARLES F. & ESTATE OF EDITH A.	02.37-3	3.50	40,200	40,200		
ORR, MARY E.	02.36-2	7.50	142,050	67,350	74,700	
OSSENFORT, GEORGE E. SR. & FRANCES L.	19.29	.33	187,800	128,050	59,750	
OSTERGARD, VIRGINIA M.	04.32	4.00	149,000	65,700	83,300	
OSTREICHER, KIM J. & ELLEN D.	01.22-1+2	17.60	137,594	37,200	99,250	1,144
OTOOLE,AUSTIN P;RICHARD A;DANIEL J; AND EDWARD A.	49.13	.75	75,000	44,200	30,800	
OTOOLE, SYLVESTER J. & DEBORAH A.	07.59	9.80	97,650	39,350	58,300	
OUELLETTE,LOUISE G;GERALD J;GRUMMON, CAROLYN K;STEVENS,FRANCIS G.	11.28	2.00	208			208
PAINE, RICHARD S. & BARBARA A.	18.14	.60	184,950	150,450	34,500	
PAJARI, WILBUR H. & WAJHKONEN, ANN	41.07	.46	91,300	75,250	16,050	
PALERMO,JOANNE; ROSA,CONNIE; AND PALERMO, PAUL J. JR.	47.21	.57	51,450	51,450		
PALMER, HARRY W.	10.21.21		17,650		17,650	
PALOSAARI, TIMOTHY V. & MARY C.	06.50-12	2.39	167,700	50,900	116,800	
PANAPOULOS, DAVID & DIANNE	06.33-1	2.88	235,150	127,100	108,050	
PANDISCIO, ANTHONY & WILMADEAN	10.27-2-1	.99	79,350	43,350	36,000	
PANGBORN, MARION ELSIE	33.18	.48	87,350	31,300	56,050	
PANGBORN, RALPH H. & BETTY S.	07.84-1	1.50	125			125
PANGBORN, RALPH H. & BETTY S.	07.84-2	25.29	2,080			2,080
PAOLUCCI, DONALD A. & LINDA	07.26-26	1.06	134,900	78,700	56,200	
PAQUIN, HENRIETTA	07.29	1.11	73,150	46,400	26,750	
PARADIS, LEON G. & GENEVRA	42.02	23.00	313,650	223,900	89,750	
PARK & SONS, INC.	06.57	25.50	77,750	77,750		
PARK & SONS	03.13-1	1.12	2,750	2,750		
PARK & SONS	06.26-3-02	.97	3,850	3,850		
PARK & SONS	06.26-3-03	1.01	4,300	4,300		
PARK & SONS	06.26-3-04	1.15	4,550	4,550		
PARK & SONS	06.26-3-05	1.27	3,950	3,950		
PARK & SONS	06.26-3-06	1.22	4,050	4,050		
PARK & SONS	06.26-3-07	1.25	4,300	4,300		

GRAND LIST OF PROPERTIES

Owner of Record	Map/Parcel#	Total Acres	Total Value	Land	Bldgs	C.U.
PARK & SONS	06.26-3-08	1.05	3,800	3,800		
PARK & SONS	06.26-3-09	.99	4,400	4,400		
PARK & SONS	06.26-3-10	1.21	4,900	4,900		
PARK & SONS	06.26-3-11	.94	4,250	4,250		
PARK & SONS	06.26-3-12	1.04	4,050	4,050		
PARK & SONS	06.26-3-13	1.02	4,300	4,300		
PARK & SONS	06.26-3-14	1.24	4,400	4,400		
PARK & SONS	06.26-3-16	28.78	16,200	16,200		
PARK & SONS	06.26-3-17	17.26	22,200	22,200		
PARK & SONS	06.26-3-18	1.21	2,950	2,950		
PARK & SONS	06.42	18.00	136,300	136,300		
PARK & SONS	08.11	131.00	143,850	143,850		
PARK & SONS	10.27-02	26.00	124,200	120,750	3,450	
PARK & SONS	10.27-2-03	1.02	26,450	26,450		
PARK & SONS	10.27-2-04	1.04	26,500	26,500		
PARK & SONS	10.27-2-07	.91	26,200	26,200		
PARK & SONS	10.27-2-09	.95	26,300	26,300		
PARK & SONS	10.27-2-11	1.10	26,650	26,650		
PARK & SONS	10.27-2-12	1.39	35,350	35,350		
PARK & SONS	10.27-2-13	12.30	40,650	40,650		
PARK & SONS	10.38	22.40	147,796	28,050	117,250	2,496
PARK & SONS	10.40	3.50	312			312
PARK & SONS	10.41-1	2.40	24,950	24,950		
PARK & SONS	10.43	4.00	312			312
PARK & SONS	10.44	2.29	26,850	26,850		
PARK & SONS	28.13-3	2.01	22,850	22,850		
PARK & SONS	28.13-4	2.07	20,900	20,900		
PARK & SONS	28.13-5	2.01	22,800	22,800		
PARK & SONS	28.13-6	2.00	21,700	21,700		
PARK & SONS	28.13-7	2.01	20,750	20,750		
PARK & SONS	28.13-8	2.02	20,800	20,800		
PARK & SONS	28.13-9	2.00	22,600	22,600		
PARK & SONS	32.05+2	.25	123,500	55,600	67,900	
PARKER, KENNETH P.	03.92-08	5.10	127,050	56,850	70,200	
PARKER, KENNETH P.	11.29	1.00	1,750	1,750		
PARKER, LOUIS E.	46.03	.11	39,950	22,200	17,750	
PARKER, RICHARD W.	02.59-1	2.26	137,950	53,050	84,900	
PARKKONEN, AARON & PRATT, MICHELLE	10.27-2-02	.88	106,600	35,950	70,650	
PARKKONEN, ELIAS A.	08.09-7	2.06	200,000	52,000	148,000	
PARKKONEN, JUHA, & ALFRED ELIAS ISAACSON, ANNA E.	08.10	47.50	232,250	116,200	116,050	
PARKKONEN, JUHA	28.17	2.15	86,100	33,250	52,850	
PARKKONEN, JUHA A. & JANICE L.	03.04-6	15.00	155,300	155,300		
PARKKONEN, JUHA A. & JANICE L.	03.52-3	2.28	156,850	59,150	97,700	
PARKKONEN, JUHA A. & JANICE L.	06.88-1	8.20	310,700	64,100	246,600	
PARKS, MARTIN A.	15.26	.59	250,750	174,500	76,250	
PARKS, REGINALD	05.14-2	52.90	69,814	24,600	40,950	4,264
PARKS, REGINALD JR.	05.14-1	12.20	51,482	36,600	14,050	832
PARSONS, WILHELMINA F. & BURKE, DALE E.	34.12	.47	87,200	65,300	21,900	
PATARI, MARTHA & RAHNASTO, LAURI	04.46	129.40	5,824			5,824
PATTERSON, MARGARET	07.15-7	5.43	61,050	61,050		
PATTON, MICHAEL P. & NANCY J. ABORN	45.098	.30	27,500	27,500		
PATTON, MICHAEL P. & NANCY J. ABORN	45.103	.22	20,900	20,900		
PATTON, MICHAEL P. & NANCY J. ABORN	45.104	.45	82,550	40,300	42,250	

GRAND LIST OF PROPERTIES

Owner of Record	Map/Parcel#	Total Acres	Total Value	Land	Bldgs	C.U.
PATTON, MICHAEL P. & NANCY J. ABORN	45.106	.45	61,150	41,950	19,200	
PAWLOWICZ, STANLEY & DUCHARME, GLORIA J.	23.01-11	.75	115,800	48,400	67,400	
PAYNE, BARBARA B.	39.35	.27	127,550	100,650	26,900	
PEABODY, BAYARD W. & SHIRLEY V.	18.04	.33	116,600	101,750	14,850	
PEABODY, LAWRENCE C. & BETTE EST.	07.64	6.00	181,800	71,450	110,350	
PEACOCK, GEORGE W. III & PATRICIA A.	07.26-03	1.07	20,250	20,250		
PEACOCK, GEORGE W. III & PATRICIA A.	07.26-04	1.36	127,850	37,300	90,550	
PEAHL, CHRISTOPHER J. & KATHLEEN C. & PEAHL, CHARLES J. & ELAINE M.	19.13	.39	137,900	99,800	38,100	
PEAHL, CHRISTOPHER & KATHLEEN A.	19.16-1	1.23	135,450	54,600	80,850	
PECK, CYNTHIA G.	20.14+16	2.04	231,500	164,800	66,700	
PECK, GEORGE A.	02.41A	40.00	57,550	57,550		
PECK, GEORGE A.	02.42-2	7.00	113,600	113,600		
PECK, GEORGE A.	02.57-1	1.57	11,650	11,650		
PECK, GEORGE A.	02.57-2	1.60	234,650	59,000	175,650	
PECK, GEORGE A.	04.34	13.40	55,300	55,300		
PECK, GEORGE A.	08.13	39.24	85,550	85,550		
PECK, GEORGE A.	11.05-2	2.10	134,450	43,100	91,350	
PECK, STEPHEN	01.13	22.00	100,900	100,900		
PELCHAT, ANTHONY L.	02.65-1	9.64	155,450	80,650	74,800	
PELKEY, ANNIE EST.	26.08	.40	80,750	26,250	54,500	
PELKEY, GARY L.	05.02-2	8.60	84,350	50,750	33,600	
PELKEY, TANYA M.	02.54	6.00	141,900	87,050	54,850	
PELKEY, TANYA M.	02.55	2.50	53,300	53,300		
PELKEY, TANYA M.	02.58	.60	3,100	3,100		
PELKEY, TANYA M.	02.58-1	.40	9,100	9,100		
PELLETIERS BUILDING SUPPLY CO., INC.	06.49A-7	3.00	62,900	62,900		
PELTO, KENNETH W. & EILEEN A.	03.04-1	6.20	124,050	59,450	64,600	
PENNELL, DAVID J. & JERILYN N.	03.04-4-1	3.49	164,000	51,500	112,500	
PERRY, DONALD I. C/O MILDRED PAINE	18.02	1.07	43,750	43,750		
PERRY, DONALD I. C/O MILDRED PAINE	18.07	.60	208,300	158,750	49,550	
PERRY, ETHAN T. & MICHELE D.	22.22-02	1.90	123,300	50,750	72,550	
PERRY, FRANCIS	12.03-4	9.80	38,700	38,700		
PERRY, LENNA W. TRUST	41.16-1	.14	17,800	17,800		
PERRY, RICHARD E. & REBECCA A.	06.23	21.00	154,200	94,550	59,650	
PERRY, RICHARD E. & REBECCA A.	37.03	.60	39,950	39,950		
PETERBOROUGH SAVINGS BANK	06.75	3.00	149,400	149,400		
PETERSON, WILLIAM & CORA LEE	06.88-2	5.00	182,400	58,550	123,850	
PETRASHEWICZ, RICHARD L. & THERESA	34.37	.20	9,550	9,550		
PETRELLA, JOSEPH & VIRGINIA W.	43.01-02	.95	102,550	36,750	65,800	
PHILBIN, MARY	07.35	1.50	125,850	39,950	85,900	
PHILLIPS, CHARLES E.	22.20-1	1.57	280,150	239,800	40,350	
PHILLIPS, CHARLES E.	22.21	2.40	228,300	162,050	66,250	
PICARD, FRANCIS E. & GRACE M.	25.06	5.35	82,400	46,050	36,350	
PICKFORD, RICHARD E. RENEE L.	48.81	.45	93,600	68,800	24,800	
PIERCE, JOSEPH F. & ELAINE T.	38.02	.62	84,700	34,350	50,350	
PIERCE, THEODORE	21.16	.43	92,050	63,000	29,050	
PIERCE, WALTER EST. & CLARICE	02.59.111		40,650		40,650	
PIGEON, FLORENCE H. C/O RAY PIGEON	46.23	.45	26,450	26,450		
PIGEON, FLORENCE H. C/O RAY PIGEON	46.30	.45	24,550	24,550		

GRAND LIST OF PROPERTIES

Owner of Record	Map/Parcel#	Total Acres	Total Value	Land	Bldgs	C.U.
PIGEON, FLORENCE H. C/O RAY PIGEON	46.33	.35	42,850	42,850		
PIGEON, FLORENCE H. C/O RAY PIGEON	46.34	.33	25,800	25,800		
PIGEON, FLORENCE H. C/O RAY PIGEON	49.03	.15	37,000	37,000		
PIGEON, FLORENCE H. C/O RAY PIGEON	49.04	.20	44,850	44,850		
PIGEON, FLORENCE H. C/O RAY PIGEON	49.05	.38	138,300	74,400	63,900	
PIGEON, FLORENCE H. C/O RAY PIGEON	49.06	.41	28,950	28,950		
PIGEON, FLORENCE H. C/O RAY PIGEON	49.07	.39	28,050	28,050		
PIKE, WAYNE B. & SIMONE E.	25.21	.99	103,800	43,700	60,100	
PINAULT, PAUL L.	15.21	.39	123,950	123,200	750	
PINE EDEN ASSOCIATION C/O H. C. WHITNEY, SECRETARY	10.21	14.00	278,050	255,850	22,200	
PINEAULT, PETER J. & SUSAN A.	02.59.027		30,000		30,000	
PISARCZYK, STANLEY F. & GERTRUDE A.	14.30	.45	169,850	120,600	49,250	
PIURKOWSKI, EUGENE J. & DIANNE L.	07.26-02	.96	130,050	45,450	84,600	
PLASTIC LAMINATED PRODUCTS, INC.	11.06-1	11.00	60,100	60,100		
PLISKA, CHESTER J. & HELEN C.	17.04	.55	27,700	27,700		
PLISKA, CHESTER J. & HELEN C.	17.19	.48	163,400	132,900	30,500	
POFF, DAVID M. & JANINE H.	23.01-19	.91	127,400	51,850	75,550	
POIKONEN, ALAN I. & SALLY K.	33.05	3.00	156,100	61,350	94,750	
POMPONIO, FREDERICK & HELEN	06.29	7.00	220,000	98,100	121,900	
POOR, ERIC A. & MARSHA	01.20	4.10	97,100	60,750	36,350	
POPP, DOUGLAS C. & JULIANNE	07.26-39	1.09	123,100	47,550	75,550	
PORRETTA, ANTHONY	04.02-3	6.60	37,800	37,800		
POTTER, MAX E. & ELEANOR F.	02.59.037		38,550		38,550	
POWLEY, ROBERT J. & DORIS M.	31.12	.80	99,700	39,600	60,100	
PRATT, ANNE M.	07.18-1	5.65	217,700	72,150	145,550	
PRATT, ROBERT B. & ELAINE M.	02.52-3	5.90	209,650	98,150	111,500	
PRATT, ROBERT B. & ELAINE M.	45.093	.06	3,900	3,900		
PRATT, ROBERT B. & ELAINE M.	46.43	1.00	73,200	33,300	39,900	
PRENTISS, CHRISTINA L.	10.47-03	2.73	110,550	51,200	59,350	
PRESTON, WILLIAM C. & SHIRLEY R.	01.11-2	4.30	174,300	53,250	121,050	
PRICE, JAMES W. & LUANNE M.	07.19-5	5.04	129,350	50,950	78,400	
PRIESTER, MARJORIE L.	43.01-15	.83	133,850	41,100	92,750	
PRIVATE PROPERTIES, INC.	10.47-13	1.50	33,400	33,400		
PROPERTY PLUS, INC. C/O ANTHONY HARS, PRESIDENT	10.47-18-1	5.16	74,400	74,400		
PROPERTY PLUS, INC. C/O ANTHONY HARS, PRESIDENT	10.47-18-2	5.09	77,700	77,700		
PRUNIER, RICHARD R. & ANNMARIE C.	48.75	.78	141,500	105,400	36,100	
PSZYK, JAMES M. & JANET P.	31.11	1.02	96,250	40,550	55,700	
PUBLIC SERVICE CO. OF N.H.	03.40-2	4.00	2,050	2,050		
PUBLIC SERVICE CO. OF N.H.	99.02		2,331,900	2,331,900		
PUGH, JACKIE L. & OK Y.	06.50-05	1.68	158,100	49,600	108,500	
PUOPOLO, JOHN P. & JANE B.	39.09-1	.21	32,050	32,050		
PUOPOLO, JOHN P. & JANE B.	39.09-2	1.50	46,750	46,750		
PUSTOLA, GEORGE T. & MARIE	02.52-4	2.00	126,300	56,150	70,150	
PYER, DALE F. & SANDRA L.	27.37	.58	83,500	34,500	49,000	

GRAND LIST OF PROPERTIES

Owner of Record	Map/Parcel#	Total Acres	Total Value	Land	Bldgs	C.U.
PYER, DALE F. & SANDRA L.	27.38	.50	19,100	19,100		
PYHALA, ARTHUR E. & EDITH	28.13-1	.80	113,650	45,600	68,050	
PYHALA, ARTHUR E. & EDITH	28.13-2	1.30	22,600	22,600		
PYHALA, JACOB & KAREN	06.93	2.50	128,750	54,700	74,050	
QUIMBY, DAVID P. & JUDYLEE M.	05.19-1	.24	80,800	21,550	59,250	
QUIMBY, PERCY L.	05.25	.86	62,900	28,550	34,350	
QUIMBY, RONALD S.	40.11	.62	134,500	65,000	69,500	
QUINLAN, MICHAEL	10.27-14	2.32	131,950	40,400	91,550	
QUINN, FRANCIS L. & MARY K.	05.10-4	2.12	150,700	45,950	104,750	
R.A.M. ASSOCIATES	06.21	2.20	85,500	51,200	34,300	
RACICOT, RAYMOND C. & LUELLA S.	27.25	1.12	169,750	58,300	111,450	
RAMBORGER, TERRY & KAREN	08.09-3	3.39	133,800	59,350	74,450	
RAMSEY, RICHARD	02.59.029		41,600		41,600	
RASKU,WALTER R;ESTHER;JOHN R.SR;&SHARON	36.01	2.25	197,400	173,250	24,150	
RATHBURN, DAVID A. & DONNA M.	10.47-10	1.77	160,400	66,100	94,300	
RATHBURN, JOHN K.	09.04	1.50	3,700	3,700		
RAYMOND,ALAN R.; JEAN; DEGRANDPRE,JOAN; AND TIEGER,JUDITH	25.04	.75	73,650	35,900	37,750	
RAYMOND, KENNETH A. & ROLLINS, ROSE M.	10.27-2-06	.99	26,400	26,400		
RAYMOND, LARRY A. & DONNA	02.68	1.25	100,900	52,600	48,300	
RAYMOND, MARK M. & DEBORAH A.	06.50-09	42.40	149,038	55,300	91,450	2,288
RAYMOND, RACHEL	02.59.102		43,100		43,100	
RECKART, NANETTE R.	13.31	1.81	141,350	94,800	46,550	
RECORD, RAYMOND A. & BERTHA M.	45.003	.35	40,050	40,050		
REDLICH, CARL & SMITH, CAROL	02.59.030		27,650		27,650	
REED, DENNIS G. & PATTI A.	43.01-27	.94	105,100	41,300	63,800	
REGAL, MARIE G., JOSEPH F., MACKESY, MARY T.	46.12	.30	94,450	38,200	56,250	
REIDA, JUDITH E.	25.02	4.25	138,200	72,300	65,900	
REIDA-ALLEN, PAMELA A.	50.03	32.60	221,200	44,800	176,400	
REIMER, ALISON D. & CAMDEN, CAROL	03.04-2	2.00	121,000	52,750	68,250	
REINHART, LEAH A.	07.28-1	5.20	113,300	57,200	56,100	
REINI, BARRY	02.41-6A	3.00	134,550	48,700	85,850	
REINI, BRUCE E. & ANITA R.	02.09-4	26.00	215,250	123,550	91,700	
REINI, EDWIN I. & VIENNA E.	04.22-3	1.95	105,350	37,900	67,450	
REINI, EDWIN I. & VIENNA E.	27.29	1.20	219,200	61,250	157,950	
RELLA, PAUL M. & VALERIE C.	06.92-1C	2.20	125,800	41,350	84,450	
RENAULD, THEODORE & LOUISE	47.68	.11	33,100	25,600	7,500	
RETTIG, RICHARD & VANDALL, LEE	49.15	.38	100,200	39,900	60,300	
RHULAND, FLORENCE M.	03.09-1	1.90	156,950	62,150	94,800	
RICARD, ANTONIO E. JR. & LINDA L.	10.27-04	6.40	109,900	54,550	55,350	
RICCIARDI, PETER J. & SUSAN C.	24.12-3	1.70	94,650	43,000	51,650	
RICE, BARBARA P.	28.08	.60	191,250	41,300	149,950	
RICE, BARBARA P.	34.26	.37	35,500	31,300	4,200	
RICE, BARBARA P. & BRADLEY, HOMER S. TRUSTEES, U/W JOHN B. RICE	03.54	.50	4,600	4,600		
RICE, BARBARA P. & BRADLEY, HOMER S. TRUSTEES, U/W JOHN B. RICE	03.55	.50	3,150	3,150		
RICE, BARBARA P. & BRADLEY, HOMER S. TRUSTEES, U/W JOHN B. RICE	04.25	6.00	9,450	9,450		
RICE, BARBARA P. & BRADLEY, HOMER S. TRUSTEES, U/W JOHN B. RICE	07.55	38.00	32,450	32,450		
RICE, BARBARA P. & BRADLEY, HOMER S. TRUSTEES, U/W JOHN B. RICE	08.29	125.00	10,400			10,400

GRAND LIST OF PROPERTIES

Owner of Record	Map/Parcel#	Total Acres	Total Value	Land	Bldgs	C.U.
RICE, BARBARA P. & BRADLEY, HOMER S. TRUSTEES, U/W JOHN B. RICE	30.40+41+42+43	1.34	57,500	57,500		
RICE, BARBARA P. & BRADLEY, HOMER S. TRUSTEES, U/W JOHN B. RICE	34.02	.60	30,900	30,900		
RICE, BARBARA P. & BRADLEY, HOMER S. TRUSTEES, U/W JOHN B. RICE	34.25	.60	49,850	49,850		
RICE, BARBARA P. & BRADLEY, HOMER S. TRUSTEES, U/W JOHN B. RICE	34.32	.28	30,800	30,800		
RICE, BARBARA P. & BRADLEY, HOMER S. TRUSTEES, U/W JOHN B. RICE	34.35	.40	14,900	14,900		
RICE, BARBARA P. & BRADLEY, HOMER S. TRUSTEES, U/W JOHN B. RICE	34.39	.46	15,450	15,450		
RICE, BARBARA P. & BRADLEY, HOMER S. TRUSTEES, U/W JOHN B. RICE	34.40	.46	11,900	11,900		
RICE, BARBARA P. & BRADLEY, HOMER S. TRUSTEES, U/W JOHN B. RICE	34.41	1.30	30,000	30,000		
RICE, BARBARA P. & BRADLEY, HOMER S. TRUSTEES, U/W JOHN B. RICE	34.42	2.80	34,150	34,150		
RICE, BARBARA P. & BRADLEY, HOMER S. TRUSTEES, U/W JOHN B. RICE	34.45	.46	1,350	1,350		
RICE, BARBARA P. & BRADLEY, HOMER S. TRUSTEES, U/W JOHN B. RICE	34.47	1.61	52,550	52,550		
RICE, CARL H. & BEVERLY H.	08.10-4	2.28	106,000	47,350	58,650	
RICE, MARK A. & REBECCA J.	45.112	.22	57,300	29,300	28,000	
RICE, RUTH P.	04.18	2.50	167,500	75,300	92,200	
RICE, RUTH P.	04.33	35.47	520			520
RICE, STEVEN & CAROLYN ANN	10.21.07		0			
RICHARD, ERIC A. & SUSAN P.	16.05-1	2.50	111,850	54,200	57,650	
RICHARDS, DALE A. & MARIE E.	07.24-2	4.07	131,450	48,200	83,250	
RICHARDS, EDWIN A. & JACKEE M. SMITH, GLENNA	26.07	.51	128,900	33,000	95,900	
RICHARDS, EDWARD	02.59.069		31,050		31,050	
RICKERT, PAUL D. & CHAMPAGNE, ANN M.	04.15-1	5.86	121,050	55,250	65,800	
RIES, KERNELL G. JR.	01.03.C		4,500		4,500	
RIGHT PROPERTY INC.	02.08-2	5.00	133,200	55,450	77,750	
RIPLEY, DAVID K. & CAROL W.	10.27	73.88	81,798	40,450	38,400	2,948
RIPLEY, DAVID K. & CAROL W.	10.27-15	2.39	35,295	35,295		
ROACH, BRADLEY W. & JANET E.	06.49A-4-2	2.68	78,500	56,000	22,500	
ROACH, BRADLEY W. & JANET E.	07.26-50	.99	132,200	49,000	83,200	
ROACH, BRADLEY W. & JANET E.	45.028	.53	120,150	81,250	38,900	
ROBBINS, FREDERIC M. ESTATE & BARBARA E.	08.18	3.40	142,950	61,550	81,400	
ROBBINS, SHERIDAN J. & CHARLENE N.	07.47-1	1.60	36,700	23,450	13,250	
ROBBINS, SHERIDAN J. & CHARLENE N.	07.47-1A	1.90	107,100	30,600	76,500	
ROBBINS, SHERIDAN J. & CHARLENE N.	07.47-1B	.92	15			15
ROBBINS, SHERIDAN J. & CHARLENE N.	07.47-1C	5.50	86			86
ROBBINS, SHERIDAN J. & CHARLENE N.	34.34	.60	11,550	11,550		
ROBBINS ROAD NOMINEE TRUST C/O JOHN & PATRICIA DESMOND	02.10	25.40	142,000	142,000		
ROBBLEE, STEPHEN & ELIZABETH	06.50-04	1.75	170,350	52,350	118,000	
ROBERTS, ALBERT	02.59.040		33,500		33,500	
ROBERTSON, GEORGE F. & ROSEMARY A.	21.18	2.00	205,300	134,000	71,300	
ROBERTSON, GEORGE F. & ROSEMARY A.	21.18-1	1.80	163,900	103,350	60,550	
ROBIE, JEFFREY J. & KIMBERLY H.	04.51-5	5.20	126,650	57,400	69,250	
ROBINSON, BENJAMIN & LINDA	07.26-47	2.80	156,750	57,400	99,350	

GRAND LIST OF PROPERTIES

Owner of Record	Map/Parcel#	Total Acres	Total Value	Land	Bldgs	C.U.
ROCHE, JANET B. & BISHOP, DAVID G.	40.14	.13	76,850	54,600	22,250	
ROCHELEAU, ARTHUR & PAULA	02.59.067		28,900		28,900	
ROCHELEAU, ROLAND G. & SANDRA A.	17.11	.56	130,450	130,450		
ROGERS, BROOKS F. & MARIAN	25.18	1.68	107,450	48,350	59,100	
ROLLINS, JANE M.	38.03	.39	73,900	33,850	40,050	
ROMAN, ELIZABETH A.	02.10-2	2.00	93,000	48,500	44,500	
ROMANO,CHARLES R, PHYLLIS A.	03.15-5-1	3.00	43,450	43,450		
ROMANO, CHARLES R. & JUDY C.	06.49	23.00	203,950	73,650	130,300	
ROSEQUIST, EDWARD T. & JANE E.	10.27-08	3.60	111,900	48,600	63,300	
ROSS, JEFFREY A. & ELIZABETH A.	46.17	.40	85,250	35,150	50,100	
ROSSIGNOL, DARRYL & KIM	43.17	.22	9,850	9,850		
ROSSIGNOL, DARRYL & KIM	43.18	.45	15,100	15,100		
ROSSIGNOL, DARRYL & KIM	43.19	.45	75,550	40,300	35,250	
ROWE, LYNN & JOHNSON, CHERYL	47.42	.23	68,150	41,250	26,900	
ROWE, MARJORIE	02.59.036		35,450		35,450	
ROWELL, DAVID M. & KROMMES, BETH A.	06.49-5	2.00	106,350	50,500	55,850	
ROWLAND, WILLIAM P. & SHEILA	09.07-4	22.00	115,310	26,400	87,350	1,560
ROWLAND, WILLIAM P. & SHEILA	09.07-4A	1.00	104			104
ROY, GILBERT L. & JOANNE	24.12-5	2.40	128,300	45,250	83,050	
ROY, SPENCER & TAMMY L.	46.41	.63	98,000	38,800	59,200	
ROY, WAYNE & CAROL	04.22-1	1.78	120,600	35,400	85,200	
RUGG, THOMAS I. & DONNA M.	44.06	.37	174,000	69,850	104,150	
RUMLEY, MICHAEL M.	07.60	4.00	118,300	54,600	63,700	
RUSHKOWSKI, JOSEPH J., JR.	40.08	1.60	114,000	62,650	51,350	
RUTAN, SCOTT & B. JANE	08.13-3	22.30	1,872			1,872
RYAN, EDWARD J. & ANNE MARIE	02.24-1	.25	200	200		
RYAN, JAMES P. & CAROL A.	02.10-4	5.00	151,800	56,400	95,400	
RYAN, MARGARET & CAREY ELAINE	08.09-1	2.27	152,550	53,550	99,000	
RYAN, THOMAS W. & ANNE MARIE	02.24-2	33.00	28,950	28,950		
RYBACKI, DAVID D. & NICOLE N.	08.20-2B	2.04	167,200	52,400	114,800	
SABATELLI, ANGELA M. & SCHAFFER, JANE H.	18.05	.31	169,150	121,950	47,200	
SALAME, EDWARD	13.16	7.50	106,650	96,000	10,650	
SALAME, EDWARD	13.25	2.50	326,000	177,600	148,400	
SALAS,JOSE S.; MARIE E.; AND FOWLER, DANNY LEE & HEIDI MARIE	12.10	48.50	46,800	46,800		
SALVUCCI, LORETO JR. & SANDRA	07.39	14.00	137,150	51,850	85,300	
SAMPSON, ELIZABETH W.	18.17	2.75	273,700	218,100	55,600	
SAMPSON, ELIZABETH W.	18.19	6.75	62,950	62,950		
SAMSON, VICTOR E. & JOY A.	40.03	.43	94,900	78,100	16,800	
SANDBACK, AMY BAKER	06.66	4.00	282,800	70,100	212,700	
SANDBACK, AMY BAKER	06.68	1.10	27,700	27,700		
SANDBACK, FREDERICK L.	20.15+17+18	1.42	197,400	151,700	45,700	
SANDBACK, FREDERICK L. & AMY B.	03.67	39.00	3,120			3,120
SANDBACK, FREDERICK L. & AMY B.	03.73	123.00	8,216			8,216
SANDBACK, FREDERICK L. & AMY B.	03.74	83.00	5,512			5,512
SANDBACK, FREDERICK L. & AMY B.	20.19	.75	188,550	144,400	44,150	
SANDS, DAVID B. & SUSAN L.	11.07	1.15	115,550	50,300	65,250	
SANDS, DAVID B. & SUSAN L.	12.07	18.00	169,682	46,200	122,650	832
SANDS, MARK R. & KIM L.	03.52-1	2.26	140,400	56,450	83,950	
SANDS, MARK R. & KIM L.	12.09	15.00	8,362	8,050		312
SANDS, MARK R. & KIM L.	31.04	1.43	164,800	97,900	66,900	
SANDS, ROBERT M. & CYNTHIA D.	11.36-3	5.60	107,350	56,550	50,800	
SANGERMANO, WILLIAM N. & CAROLINE M.	05.04-1	1.50	111,100	44,700	66,400	
SANKOVICH, BEATRICE	02.59.042		39,550		39,550	

GRAND LIST OF PROPERTIES

Owner of Record	Map/Parcel#	Total Acres	Total Value	Land	Bldgs	C.U.
SEPPALA, WALLACE & ELNA	08.07	3.60	123,000	52,050	70,950	
SESIA, MAURICE & TINA	04.23	32.00	28,146	25,650		2,496
SESIA, MAURICE & TINA	23.08	3.18	84,600	62,650	21,950	
SESIA, PAUL	03.64	27.05	8,226	6,250		1,976
SESIA, PAUL J. & MAURICE F.	22.14	1.33	88,150	49,050	39,100	
SESIA, PAUL J. & MAURICE F.	22.16	7.58	68,400	68,400		
SESIA, PAUL J. & MAURICE F.	22.22-11-1	2.21	22,200	22,200		
SESIA, PHYLLIS I.	22.15	2.04	150,050	58,600	91,450	
PETERSON, RICHARD A. & SUSAN R	10.47-14	1.73	161,250	57,850	103,400	
SETTELE, DAVID N. & DOROTHY	25.16	2.32	109,350	49,900	59,450	
SETICO, BERNICE J.	14.06	1.80	287,050	246,100	40,950	
SETICO, BERNICE J.	14.57	.46	78,000	78,000		
SEYMOUR, CLARA C. & SEYMOUR ROBERT F.	10.20	4.50	119,750	69,600	50,150	
SHANNON, H. CLINTON & MARTHA	07.56	21.00	210,750	121,700	89,050	
SHANNON, WILLIAM M.	14.46	.13	57,900	57,900		
SHANNON, WILLIAM M.	16.04	4.60	70,500	70,500		
SHANNON, WILLIAM M.	16.07	5.25	246,750	87,400	159,350	
SHATTUCK, SUSAN M.	07.49-2	1.33	64,850	40,700	24,150	
SHAW, CHARLES E., II	13.22	.50	133,700	89,200	44,500	
SHAW, MONTGOMERY T. & EST.OF STEPHANIE	35.11-1	1.50	225,750	167,450	58,300	
SHEA, MICHAEL S. & MARILYNN A.	32.07	.20	72,900	26,000	46,900	
SHEKERCHI, JACOB D.& SHEKERCHI, MONA	08.35-1-1	2.00	113,200	40,950	72,250	
SHEKERCHI, JACOB & SUSAN	08.35-1-2	12.00	98,900	49,200	49,700	
SHELDON, ELBERT D. & ABBIE J.	01.16	4.50	119,100	71,650	47,450	
SHELDON,SHARON L.	03.04-4-2	2.49	130,150	43,850	86,300	
SHELL, RICHARD S. & TERESA M.	07.26-20	1.05	126,000	49,850	76,150	
SHELTON, RICHARD C.	10.21.06		17,800		17,800	
SHEPHERD, JANET F.	21.05	.43	210,500	136,350	74,150	
SHERWIN, JANET C. & RUTHERFORD, ELEANOR	03.13	76.90	188,908	185,450		3,458
SHERWIN, JANET C. & RUTHERFORD, ELEANOR	03.15-3	.10	7,200	7,200		
SHERWIN, JANET C. & RUTHERFORD, ELEANOR	19.01	.34	125,900	100,500	25,400	
SHERWIN, JANET C. & RUTHERFORD, ELEANOR	19.03	.34	131,850	106,800	25,050	
SHERWIN, JOHN P. & SHERWIN, JANET C. & SHERWIN, PETER W.	19.02	.34	152,650	113,150	39,500	
SHERWOOD, WILLIAM	10.47-11	2.01	48,550	48,550		
SHOLL, DONALD H. & JANET B.	18.09	1.00	241,400	187,100	54,300	
SHOLL, JEANNE;BARBARA;ANDREW SNYDER, DONNA	18.12	.65	165,300	149,100	16,200	
SHOLL, NANCY I.	17.15	.58	242,350	164,300	78,050	
SHORTSLEEVES, JAMES & ELEANOR	02.59.062		31,900		31,900	
SHUMILLA, STANLEY W. JR. & JUDITH C.	06.62	2.00	57,150	57,150		
SIEGEL, BONNIE R.	06.12	2.00	123,000	46,100	76,900	
SILER, SCOTT	47.02	.75	45,650	45,650		
SILER, SCOTT	47.07	.57	48,050	41,300	6,750	
SILER, SCOTT	47.08	.27	1,300	1,300		
SILER, SCOTT	47.09	.41	1,000	1,000		
SILER, SCOTT	47.17	.42	46,250	26,400	19,850	
SILVA, WILLIAM T. & JOYCE E.	07.04-4	2.97	143,900	54,000	89,900	
SILVESTRO, RICHARD R.	02.17-1	11.25	109,950	88,700	21,250	
SIMONEAU, RICHARD E. & O'BRIEN,MARGARET	08.16-5	11.50	204,100	74,700	129,400	
SINCLAIR, IAN R. EST. & ELLEN M.	08.16	12.00	151,200	71,700	79,500	
SINGER, IRVING & JOSEPHINE F.	37.04	2.50	170,650	148,450	22,200	
SINGER, JOEL & LINDA	13.29	.29	18,850	18,850		
SINGER, JOEL & LINDA	14.01	2.50	297,750	202,850	94,900	

GRAND LIST OF PROPERTIES

Owner of Record	Map/Parcel#	Total Acres	Total Value	Land	Bldgs	C.U.
SIRVINT,RICHARD B.&GORDENSTEIN,ROBERTA D	37.22-2	.90	180,850	112,800	68,050	
SISTERS OF THE PRESENTATION B.V.M. INC.	20.02	5.80	439,000	261,400	177,600	
SKOG, WILLIAM & MARY	11.31	.90	1,600	1,600		
SKOVE, SAMANTHA E. & AMES, LAWRENCE	04.31	38.96	68,270	17,050	48,100	3,120
SLIVIAK, SANDRA L.	47.66	.62	103,200	67,100	36,100	
SMITH, CHARLES F. & PHYLLIS L.	03.47	1.50	114,700	49,900	64,800	
SMITH, CHARLES S. & PATRICIA	33.02	.18	89,750	24,250	65,500	
SMITH, DAVID W. & GAIL R.	42.03	2.00	165,000	60,500	104,500	
SMITH, DONALD J. EST. & MARY G.	37.12	2.29	172,350	83,850	88,500	
SMITH, ESTHER	19.37	.50	206,100	138,150	67,950	
SMITH, JOSEPHINE M.	46.15	.22	53,150	29,300	23,850	
SMITH, LEE N.	02.71	22.00	170,800	103,300	67,500	
SMITH, MARJORIE	44.05	.39	83,050	52,350	30,700	
SMITH, MARK D. & JEAN C.	03.02	.69	142,450	44,200	98,250	
SMITH, MARSHALL W. & PERSIS	17.12	.31	98,500	98,500		
SMITH, MARY L.	26.12	.60	103,600	33,400	70,200	
SMITH, RICHARD E. & ANNETTE J.	09.07-1	5.15	113,050	61,300	51,750	
SMITH, RICHARD E. & ANNETTE J.	09.07-3	15.80	1,352			1,352
SMITH, RICHARD E. & ANNETTE J.	32.08	5.00	162,550	49,150	113,400	
SMITH, ROBERT F. & PAULA	02.41-3-4	3.91	131,350	45,250	86,100	
SNOW, CHARLES G.; ANTOINETTE & BOHTO, VICTORIA	28.02	4.40	177,100	81,850	95,250	
SNOW, GERTRUDE M.	03.22	5.50	106,850	57,450	49,400	
SOCIETY FOR THE PROTECTION OF NH FORESTS	06.34-2	2.00	133			133
SOCIETY FOR THE PROTECTION OF NH FORESTS	06.34-3	121.20	4,079			4,079
SOCIETY FOR THE PROTECTION OF NH FORESTS	11.21	74.00	6,032			6,032
SOCIETY FOR THE PROTECTION OF NH FORESTS	11.25	14.00	1,398			1,398
SOCIETY FOR THE PROTECTION OF NH FORESTS	11.26	39.00	2,531			2,531
SOCIETY FOR THE PROTECTION OF NH FORESTS	12.08	160.00	2,496			2,496
SOLOMITA, GLORIA E.	40.21	1.25	138,800	114,450	24,350	
SOMERO, BRIAN L.	03.15-5-2	3.00	34,800	34,800		
SOMERO, MARK	03.25B	5.20	38,650	36,550	2,100	
SOMERO, WILLIAM E. & JULIA E.	03.25-3	6.80	131,450	63,850	67,600	
SOMERO, WILLIAM E. & JULIA E.	03.25A	5.10	37,700	37,700		
SOPER, JOHN K. & KARIN N.	16.06	1.80	122,650	52,150	70,500	
SPAFFORD, EARLE D. & JANET L.	07.26-23	1.05	127,000	49,100	77,900	
SPANGLER, JANE F.	39.33	.34	167,200	113,000	54,200	
SPAULDING, WILLIAM R.	03.13-9	2.75	190,100	61,450	128,650	
SPECKMAN, DONALD E. & MABEL	02.51-4	110.50	173,096	78,800	81,400	12,896
SPEROS, SANDRA HALL	21.08	.30	183,850	124,750	59,100	
SQUIRE, PATRICIA C.	17.13	.42	176,300	131,400	44,900	
STACY, WILLIAM M. III & MARY J.	22.22-03	.80	124,000	51,400	72,600	
STANISLAW, JOSEPH R. & SHELLEY V.	04.22-4	5.70	139,300	41,400	97,900	
STARRETT, CANDICE	07.04-5	89.00	51,104	31,500	9,100	10,504
STARRETT, CANDICE	37.11	.92	184,950	88,800	96,150	
STATE OF NEW HAMPSHIRE	09.05	4.00	177,850	82,300	95,550	
STATE OF NEW HAMPSHIRE	11.13	.09	3,450	3,450		
STATE OF NEW HAMPSHIRE	11.27	179.00	338,850	338,850		
STATE OF NEW HAMPSHIRE	11.33		875,500	854,450	21,050	
STATE OF NEW HAMPSHIRE	35.13	.01	7,000	7,000		
STATE OF NEW HAMPSHIRE	37.01	.16	16,250	16,250		
STATHER, DONALD G.	40.07	.23	82,150	61,200	20,950	
STAUFFENEKER, VERNON F. & KATHERINE M.	08.16-3-2	2.18	144,500	27,850	116,650	

GRAND LIST OF PROPERTIES

Owner of Record	Map/Parcel#	Total Acres	Total Value	Land	Bldgs	C.U.
STAUFFENEKER, VERNON F. & KATHERINE M.	08.16-3-3	5.33	53,900	53,900		
STEELE, TIMOTHY W.	07.26-27	1.09	51,950	51,950		
STEERE, GLEN E. & DOREEN M.	06.39	3.31	119,100	63,750	55,350	
STEINBERG, ELEANOR	45.002	.38	41,850	41,850		
STEINMANN, JOSEPH M. & RITA J.	07.42	14.00	69,240	29,500	38,700	1,040
STENERSEN, LYLE M. & SUSAN C.	29.05	3.34	112,100	38,850	73,250	
STENERSEN, PHILIP R. & J. HEIDI	02.41-5A	20.00	200,732	51,650	148,000	1,082
STEVENS, EDWARD G. & MARJORIE B.	33.19	9.00	500,950	132,050	368,900	
STEVENS, SCOTT D. & DEBORAH L.	04.22-08	3.78	153,700	76,800	76,900	
STEWART, FRANK A. & PATRICIA L.	07.72	2.00	25,900	25,900		
STEWART, FRANK A. & PATRICIA L.	07.75	1.75	183,900	48,200	135,700	
STEWART, FRANK A. & PATRICIA L.	07.77	.75	18,800	18,800		
STEWART, KENNETH R. & LINDA	03.53-1	6.10	147,800	59,600	88,200	
STEWART, LEONARD H. III	07.30	.51	4,250	3,950	300	
STEWART, LEONARD H. III & MARCIA A.	07.31	.46	93,100	27,750	65,350	
STEWART, PAUL L. & DOROTHY A.	10.27-09	3.70	144,300	49,850	94,450	
STGEORGE, RAYMOND & JEANETTE A.	19.32	2.25	265,350	219,100	46,250	
STOCKWELL, M. BRYANT & EVA D.	45.034	.11	13,900	13,900		
STOCKWELL, M. BRYANT & EVA D.	45.035	.16	16,700	16,700		
STOCKWELL, M. BRYANT & EVA D.	45.036	.05	7,100	7,100		
STOCKWELL, M. BRYANT & EVA D.	45.037	.03	6,150	6,150		
STOCKWELL, M. BRYANT & EVA D.	45.040	.43	24,550	24,550		
STOCKWELL, M. BRYANT & EVA D.	45.041	.45	26,450	26,450		
STONE, MARK & DIANE	02.08-3	12.00	165,682	47,350	117,500	832
STONE, RONALD M.	47.64	.06	10,250	10,250		
STONE, WARREN L. & PATRICIA A.	03.92-09	6.10	109,400	47,100	62,300	
STPIERRE, ERNEST N. & MARJORIE A.	06.91-1	.69	127,150	37,250	89,900	
STRAIGHT, CLARK A. & VERONICA	17.02-4	5.27	15,450	15,450		
STRAIGHT, CLARK A. & VERONICA	17.09	1.54	449,800	201,450	248,350	
STRATTON, DAVID G. & CHRISTINE	02.66	1.75	210,300	54,700	155,600	
STRATTON, DOUGLASS E. & MARY ALICE	45.097	.45	122,500	38,200	84,300	
STRATTON, MARY LOU	47.29	.23	63,800	46,450	17,350	
STRAUSS, JOHN P.	03.29	3.20	144,100	72,950	71,150	
STRICKLAND, EDWARD ESTATE & ETHEL	02.59.065		34,300		34,300	
STROMAINE, ANNE T. & GEORGE L.	07.13	2.95	34,350	34,350		
STROMAINE, ANNE T. & GEORGE L.	29.06	1.10	211,350	57,500	153,850	
STRZEMPKO, WILLIAM F. & KATHERINE J.	06.49-2	2.03	136,100	51,300	84,800	
SULLIVAN, DAVID T. & KATHLEEN J.	23.01-04	.73	117,850	34,900	82,950	
SULLIVAN, DAVID T. & KATHLEEN J.	23.01-05	.75	23,650	23,650		
SULLIVAN, FRANCIS JR. & ANN W.	18.16	.48	212,850	155,250	57,600	
SULLIVAN, LAURA C.	07.87	118.00	75,780	38,050	30,450	7,280
SUMNER, HOWARD R. JR. & PAULA A.	07.19-1	4.00	140,500	49,500	91,000	
SUMNER, BRIAN D. & PAMELA J.	08.09-6	14.00	136,950	58,350	78,600	
SUNDSTROM, ROBERT F. JR.	12.03	72.00	3,224			3,224
SUNRISE LANDSCAPING, INC.	07.16-1-2	10.64	55,600	55,600		
SUSCA, PAUL A. & LOPATA, PEGGY B.	05.10-3	2.13	140,900	44,050	96,850	
SWEENEY, DIANE E.	07.34	27.20	140,050	78,000	62,050	
SWEENEY, KEITH E. & PAMELA M.	01.08-1	11.70	216,700	83,300	133,400	
SWEENEY, NORMAN	02.59.001		42,100		42,100	
SWENSON, WALTER F. & NATHALIE L.	10.19	9.50	123,150	71,250	51,900	
SWIFT, HARRY L.	02.08-1	11.50	214,050	68,300	145,750	
SWINGLE, LORRAINE T. & PAUL J.	06.64D	5.80	48,100	48,100		
SWITTER, JAMES F.	02.24	24.00	43,454	33,390	8,400	1,664
SWITTER, STELLA S. & DONALD J.	10.26	4.00	4,200	4,200		

GRAND LIST OF PROPERTIES

Owner of Record	Map/Parcel#	Total Acres	Total Value	Land	Bldgs	C.U.
SYLVESTER, ALBERT W. & EILEEN M.	07.26-12	1.02	154,800	46,950	107,850	
SZALANSKI, MICHELLE R. & EDWARD M.	03.26	8.12	78,150	50,550	27,600	
SZEWCZYK, FRANK & LYDIA	02.59.012		38,200		38,200	
SZYMCIK, FELIX & GERTRUDE	02.59.095		39,600		39,600	
TAFE, DEBORAH A. & WILLIAM M.	10.04-02	5.00	126,450	52,500	73,950	
TAFT, STEPHEN F. & INVERNIZZI, VIRGINIA	19.31	.80	124,500	71,850	52,650	
TALMADGE, THERESA BRYAN	07.22	4.00	125,300	49,350	75,950	
TALMADGE, THERESA BRYAN	07.23	.12	3,850	3,850		
TANKARD, CONSTANCE M.	07.18	2.00	42,400	42,400		
TANNER, MARK & LINDA S.	07.03	3.16	114,600	56,450	58,150	
TAPPLY, DOUGLAS S. & JODI MAKELA IRJA	22.07	.52	161,700	109,550	52,150	
TAPPLY, DOUGLAS S. & JODI MAKELA IRJA	22.07A	.17	31,300	31,300		
TAYLOR, BERYL C. & ROBERT J.	37.22-1	.97	170,200	109,900	60,300	
TAYLOR, JEFFREY C.	06.49A-1	2.10	112,000	46,100	65,900	
TAYLOR, MICHAEL A. & KAREN A. SPINGOLA	40.01	.35	108,250	24,900	83,350	
TAYLOR, OLIVER J. & JACQUELINE C.	37.21	1.00	57,450	33,600	23,850	
TAYLOR, ROBERT S. & E. HOPE	47.01	2.00	77,450	62,050	15,400	
TAYLOR, STANLEY R.	33.20	.52	121,500	37,250	84,250	
TEIXEIRA, MANUEL F. & KATHLEEN N.	08.16-4	11.80	126,950	64,750	62,200	
TEIXEIRA, PAUL A. & DEBRA A.	07.26-45	2.40	126,450	57,050	69,400	
TENNEY, GUY E. & TENNEY, KIRK A.	02.70	1.22	90,050	57,100	32,950	
TENNEY, MYRON & AUNE E.	02.07	42.00	218,050	134,100	83,950	
TENNEY, PATRICIA C.	01.03-2	5.80	143,100	59,450	83,650	
TERRY, FRANCIS L. & KATHLEEN	48.72	.34	83,650	57,000	26,650	
TERVO, ALBERT A. & EBBA I.	06.54	113.50	10,419			10,419
TETREAULT, DAVID R. & AUDREY B.	02.14-1	42.08	60,104	46,300	11,500	2,304
THE F.T.D. REVOCABLE TRUST	03.31	11.20	76,600	76,600		
THE F.T.D. REVOCABLE TRUST	03.31-1	1.80	214,300	37,950	176,350	
THE F.T.D. REVOCABLE TRUST	14.39	.62	26,750	26,750		
THE F.T.D. REVOCABLE TRUST	14.44	.50	185,900	137,750	48,150	
THEODORE, ALEXANDER D. & DEBORAH L.	02.47-3	2.20	69,950	43,700	26,250	
THERRIAULT, PAUL E. & GAIL A.	30.17	.37	87,550	39,550	48,000	
THIEMANN, RONALD F. & BETH A.	07.26-11	1.02	131,250	47,850	83,400	
THOMAS, AMELIA	01.03.G		19,950		19,950	
THOMAS,ELAINE L. & LAMOTHE, NANCY A. & LAMOTHE, RICHARD N.	05.17	.59	52,400	37,300	15,100	
THOMAS, KENNETH E. & CASSIE M.	02.34-1	5.00	127,600	64,800	62,800	
THOMAS, LEO G. & CECILE B.	33.08	.90	103,300	32,350	70,950	
THOMAS, MARTHA W.	27.08	.80	131,850	46,900	84,950	
THOMAS, MRS. LEO	01.03.I		27,000		27,000	
THOMPSON, DALE E. & DORIS G.	06.94	15.10	177,812	37,300	140,200	312
THOMPSON, MARK A. & SUSAN M.	04.22-09	2.27	131,100	67,300	63,800	
THRASHER, OSCAR P. & ESTATE OF MAY F.	25.13	.67	85,450	37,050	48,400	
THURLOW, CAROLE	47.05	3.00	117,450	95,800	21,650	
TIBBETTS, DONALD C. & LORRAINE C.	15.08	.05	10,350	10,350		
TIBBETTS, FREDERICK R. & VIOLET A.	18.11	.65	274,950	159,050	115,900	
TIBBETTS, HUBERT M. & GUNHILD	10.07	42.00	149,750	149,750		
TIEGER, MARC P.	45.080-1		0			
TIEGER, MARC P.	45.081-1	.06	26,450	26,450		
TIERNEY, GERALD F. JR. & JOYCE C.	39.10	.27	121,600	85,750	35,850	
TIKKANEN, PAUL & JEANNE	15.06	.43	26,050	26,050		
TINGDAHL, PHYRNE	02.59.093		39,900		39,900	

GRAND LIST OF PROPERTIES

Owner of Record	Map/Parcel#	Total Acres	Total Value	Land	Bldgs	C.U.
TITUS, DORIS E. REVOCABLE TRUST DORIS E. TITUS, TRUSTEE	48.85	.50	103,250	70,000	33,250	
TOAH NIPI CHRISTIAN RETREAT CTR.	04.01	147.40	812,178	251,800	554,450	5,928
TODD, DALTON L. & MARY E.	02.59.097		49,600		49,600	
TOMASIUCH, ANTHONY J. & ROSEANNE R.	34.05	.37	95,550	52,650	42,900	
TOOHEY, DAVID C. & BUNNI	22.18	1.26	215,600	124,700	90,900	
TOOMEY, MARK	12.03-2	8.60	87,600	66,250	21,350	
TORRES, ISRAEL S. & NANCY E.	06.35-4	3.17	137,350	58,400	78,950	
TOURIGNY, BARRY K. & ANN MARIE	16.06-5	3.42	65,100	65,100		
TOWER, CANDICE	14.07	.28	37,250	37,250		
TOWER, DAVID M.	19.38	1.50	181,750	81,250	100,500	
TOWER,LINDA B.	19.11	.25	238,400	173,950	64,450	
TOWLE, LAWRENCE	02.59.073		36,400		36,400	
TOWLE, PHILIP A. & VIRGINIA R.	02.50	5.75	128,200	69,500	58,700	
TOWN OF RINDGE	02.15	22.00	105,450	105,450		
TOWN OF RINDGE	02.25	20.00	29,850	29,850		
TOWN OF RINDGE	02.64	24.00	35,550	35,550		
TOWN OF RINDGE	03.05	14.60	30,650	30,650		
TOWN OF RINDGE	03.05-1	19.00	36,600	36,600		
TOWN OF RINDGE	03.50	28.50	217,750	166,050	51,700	
TOWN OF RINDGE	04.36	.75	27,850	27,850		
TOWN OF RINDGE	04.37	4.00	39,850	39,850		
TOWN OF RINDGE	05.18	.12	3,450	3,450		
TOWN OF RINDGE	06.08	7.00	37,100	37,100		
TOWN OF RINDGE	06.84	1.40	250	250		
TOWN OF RINDGE	07.10		0			
TOWN OF RINDGE	09.07-2	.07	950	950		
TOWN OF RINDGE	10.46	7.00	13,200	13,200		
TOWN OF RINDGE	10.47-17	4.30	75,400	75,400		
TOWN OF RINDGE	10.47-19	5.00	86,950	86,950		
TOWN OF RINDGE	11.14	.50	11,150	11,150		
TOWN OF RINDGE	14.58	.15	33,900	33,900		
TOWN OF RINDGE	27.14	.50	17,050	17,050		
TOWN OF RINDGE	27.15	.60	17,000	17,000		
TOWN OF RINDGE	27.17	.61	466,100	51,300	414,800	
TOWN OF RINDGE	28.05	2.60	165,400	81,950	83,450	
TOWN OF RINDGE	28.06	.34	160,550	38,550	122,000	
TOWN OF RINDGE	28.07-1	5.20	185,050	90,100	94,950	
TOWN OF RINDGE	28.09	.12	11,400	11,400		
TOWN OF RINDGE	28.18	1.50	200,850	69,250	131,600	
TOWN OF RINDGE	28.19	3.50	470,000	103,300	366,700	
TOWN OF RINDGE	30.13	.57	10,550	10,550		
TOWN OF RINDGE	32.06	1.00	45,900	45,900		
TOWN OF RINDGE	47.20	.17	28,500	28,500		
TOWN OF RINDGE	47.25	.47	43,450	43,450		
TOWN OF RINDGE	47.43	.11	20,000	20,000		
TOWN OF RINDGE	47.48	.17	24,350	24,350		
TOWN OF RINDGE	47.60	.11	10,000	10,000		
TOWN OF RINDGE	47.63	.11	22,550	22,550		
TOWN OF RINDGE	47.72	.06	5,100	5,100		
TOWN OF RINDGE	05.14-4	6.80	58,800	58,800		
TOZIER, DAVID P. & KAREN P.	02.36-3	25.30	81,168	37,500	42,400	1,268
TRADER, DONNA J.	02.59.009		41,300		41,300	
TREMBLAY, KEITH G. & JANET E.	06.64C	5.00	129,900	55,700	74,200	

GRAND LIST OF PROPERTIES

Owner of Record	Map/Parcel#	Total Acres	Total Value	Land	Bldgs	C.U.
TREMBLAY, PETER A. & TINA	45.009	.33	93,450	54,600	38,850	
TREPTOW, ROBERT W. & LOIS N.	04.02	5.40	128,400	57,000	71,400	
TRUMPOLT, STEPHEN & PAULA	07.26-54	1.30	115,100	43,400	71,700	
TUCCELLI, ANTHONY J. & BONNIE M.	08.22	10.00	126,850	67,800	59,050	
TUCKER, NORMAN D. III & KAREN M.	15.27	.50	137,600	117,200	20,400	
TUTTLE, DONALD R. & DOLLY A.	34.01	.34	16,500	16,500		
TYLER, JOHN E. & DEBORAH M.	02.17-2	2.05	153,200	46,500	106,700	
TYSKEWICZ, JOSEPH & HELEN T.	03.24-2	2.40	111,150	42,850	68,300	
TYSKEWICZ, JOSEPH & HELEN T.	03.24-3	3.10	29,300	29,300		
UGSTAD, ROBERT J. & SUSAN L.	27.11-1	5.02	129,750	49,900	79,850	
UNGER,STEPHEN J.	10.04-03	5.00	161,950	65,750	96,200	
UNITED METHODIST CHURCH	37.16	.50	187,950	42,250	145,700	
UNKNOWN OWNER	06.24	.68	1,550	1,550		
UNKNOWN OWNER	50.51	1.30	2,350	2,350		
UPSALL, RICHARD C. & VALORIE D.	04.31-1	5.00	134,050	59,600	74,450	
URSUL, GEORGE R. & RUTH B.	30.23+24+25	1.61	137,700	67,400	70,300	
URSUL, GEORGE R. & RUTH B.	30.26	.50	28,200	28,200		
URSUL, GEORGE R. & RUTH B.	30.27	.50	30,350	30,350		
URSUL, GEORGE R. & RUTH B.	30.28+29	.50	3,800	3,800		
VAGALEBRE, GEORGE C. & MARILYNN R.	31.10	4.50	192,950	77,600	115,350	
VAHAKANGAS, ANNA K. & SOMERO, PIRJO R.	29.07-2	2.14	155,600	48,650	106,950	
VAHAKANGAS, HANNU K. & KIMBERLY A.	12.01-3	2.40	108,700	51,950	56,750	
VALADE, ALBERT E. JR. ESTATE, VALADE, PETER K.	41.01	.36	93,950	64,650	29,300	
VALADE, ALBERT E. JR. ESTATE, VALADE, PETER K.	41.16	1.00	42,050	42,050		
VALERI, JOHN R. & KATHERINE L.	29.05-1	3.75	113,050	56,850	56,200	
VALIMAKI, RONALD E.	07.89A	17.36	41,613	27,100	13,500	1,013
VALONEN, L. RUDOLPH	41.13	1.22	51,950	51,950		
VANDYKE, JOHN D. & BARBARA	02.41-3-3	4.78	101,100	55,850	45,250	
VANDYKE, MILDRED	03.45	2.00	20,950	20,950		
VANDYKE, REINHARDT T. & MILDRED T.	03.38	4.40	312			312
VANDYKE, REINHARDT T. & MILDRED T.	03.38A	1.10	104			104
VANDYKE, REINHARDT T. & MILDRED T.	03.41+42	18.80	1,456			1,456
VANDYKE, ROBERT B.	03.40	2.50	30,450	30,450		
VANDYKE, ROBERT B.	03.40-1	1.00	1,750	1,750		
VANDYKE, ROBERT B.	10.28+28-1	65.17	372,650	254,200	118,450	
VANDYKE, ROBERT B.	10.47-01	2.01	125,900	60,950	64,950	
VANDYKE, ROBERT B.	27.04	22.50	118,796	53,100	63,450	2,246
VANDYKE, ROBERT B.	27.06	.40	125,850	31,800	94,050	
VANDYKE, ROBERT B.	50.04	1.09	10,050	10,050		
VANDYKE, ROBERT B.	50.05	1.01	5,750	5,750		
VANDYKE, ROBERT B.	50.06	1.02	7,250	7,250		
VANDYKE, ROBERT B.	50.07	1.01	6,750	6,750		
VANDYKE, ROBERT B.	50.08	1.06	7,200	7,200		
VANDYKE, ROBERT B.	50.09	1.14	6,550	6,550		
VANDYKE, ROBERT B.	50.10	1.06	9,950	9,950		
VANDYKE, ROBERT B.	50.11	1.80	8,250	8,250		
VANDYKE, ROBERT B.	50.12	1.53	5,650	5,650		
VANDYKE, ROBERT B.	50.13	1.04	4,700	4,700		
VANDYKE, ROBERT B.	50.14	1.14	5,600	5,600		
VANDYKE, ROBERT B.	50.15	1.13	6,050	6,050		
VANDYKE, ROBERT B.	50.16	1.02	8,700	8,700		
VANDYKE, ROBERT B.	50.17	1.11	6,650	6,650		

GRAND LIST OF PROPERTIES

Owner of Record	Map/Parcel#	Total Acres	Total Value	Land	Bldgs	C.U.
VANDYKE, ROBERT B.	50.18	1.12	9,000	9,000		
VANDYKE, ROBERT B.	50.19	1.03	8,100	8,100		
VANDYKE, ROBERT B.	50.20	1.01	7,950	7,950		
VANDYKE, ROBERT B.	50.21	1.12	7,250	7,250		
VANDYKE, ROBERT B.	50.22	1.07	7,100	7,100		
VANDYKE, ROBERT B.	50.23	1.45	8,050	8,050		
VANDYKE, ROBERT B.	50.24	.99	5,450	5,450		
VANDYKE, ROBERT B.	50.25	1.33	3,850	3,850		
VANDYKE, ROBERT B.	50.26	1.45	5,900	5,900		
VANDYKE, ROBERT B.	50.27	1.32	4,950	4,950		
VANDYKE, ROBERT B.	50.28	1.15	5,100	5,100		
VANDYKE, ROBERT B.	50.29	1.29	5,850	5,850		
VANDYKE, ROBERT B.	50.30	1.17	4,050	4,050		
VANDYKE, ROBERT B.	50.31	1.21	4,750	4,750		
VANDYKE, ROBERT B.	50.32	1.27	5,800	5,800		
VANDYKE, ROBERT B.	50.33	1.11	4,350	4,350		
VANDYKE, ROBERT B.	50.34	1.13	4,250	4,250		
VANDYKE, ROBERT B.	50.35	1.46	5,950	5,950		
VANDYKE, ROBERT B.	50.36	1.13	5,750	5,750		
VANDYKE, ROBERT B.	50.38	1.12	7,950	7,950		
VANDYKE, ROBERT B.	50.39	1.40	192,200	29,500	162,700	
VANDYKE, ROBERT B.	50.40	1.20	168,750	25,000	143,750	
VANDYKE, ROBERT B.	50.41	1.50	13,750	13,750		
VANDYKE, ROBERT B.	50.42	1.00	11,500	11,500		
VANDYKE, ROBERT B.	50.44	2.47	17,750	17,750		
VANDYKE, ROBERT B.	50.45	2.50	17,750	17,750		
VANDYKE, ROBERT B.	50.46	2.50	21,100	21,100		
VANDYKE, ROBERT B.	50.47	2.50	14,950	14,950		
VANDYKE, ROBERT B.	50.52	54.60	93,100	93,100		
VANDYKE, ROBERT B.	50.53	64.70	42,700	42,700		
VANDYKE, ROBERT B. & KATHLEEN P.	03.37	74.50	378,333	109,575	265,950	2,808
VANDYKE, ROBERT B. & KATHLEEN P.	03.43	70.00	69,682	63,900	5,050	732
VANDYKE, ROBERT B. & KATHLEEN P.	03.44	39.40	2,032	1,200		832
VAN LANDEGHEM, STEPHEN C. & CATHLEEN A.	02.10-3	7.00	142,350	76,000	66,350	
VANLENNEP, JOEL R. & HERSHEY, JANE L.	43.01-18	1.16	97,050	38,350	58,700	
VANLIER, DIEDERIK J. & CARMEN I.	10.47-06	1.62	162,500	61,450	101,050	
VANWAGONER, ERIC W. & MICHELE M.	08.09-4	4.52	145,000	68,100	76,900	
VEATOUR, J. EDMOND JR.	34.19	.22	48,800	22,950	25,850	
VENNING, ROBERT & KAY	39.37	1.70	177,250	133,050	44,200	
VERRECCHIA, A. STEPHEN & JOHANNE L.	07.26-41	1.15	114,400	44,550	69,850	
VLAHOS, PAUL G. & SHARRON M.	12.01-2	3.10	119,200	55,050	64,150	
VORCE, ALFRED C. JR.	48.80	.28	102,850	56,300	46,550	
VORFELD, JOHN & OHARA, PATRICIA	25.01	3.40	104,750	54,450	50,300	
WAKEFIELD, CARROLL E. & MARY S.	02.31-2	2.40	132,700	59,500	73,200	
WALDEN FINANCIAL COPORATION	06.35-1	29.30	67,550	67,550		
WALDEN FINANCIAL COPORATION	06.35-3	27.20	85,050	85,050		
WALEN, H. BENSON & LOIS E.	39.01	1.50	169,850	53,750	116,100	
WALLACE, MARC & CASSANDRA	47.75	.79	113,400	52,850	60,550	
WALLING, CHEVES H. & CONSTANCE B.	01.11-13	3.90	199,650	51,450	148,200	
WALSH, ANN MARIE	49.08	.38	97,400	63,550	33,850	
WALSH, JEAN M.	40.05	.50	97,700	78,350	19,350	
WALSH, JOHN D.	06.17-1	2.50	244,850	143,250	101,600	
WALSH, JOHN D.	06.17-2	2.66	204,150	92,450	111,700	
WALSH, JOHN D.	40.06	1.80	381,000	87,250	293,750	

GRAND LIST OF PROPERTIES

Owner of Record	Map/Parcel#	Total Acres	Total Value	Land	Bldgs	C.U.
WALSH, JOHN T. JR. & ELAINE M.	49.09	.42	116,300	68,400	47,900	
WALSH, LAWRENCE H. & ESTATE OF ADA R.	19.24+27	1.28	197,200	149,650	47,550	
WALSH, SUSAN M.; STILLWELL, ELIZABETH A. SPARA,JAMES J.; AND SPARA, JOHN T. JR.	02.19	20.00	25,150	25,150		
WALSH, SUSAN M.; STILLWELL, ELIZABETH A. SPARA,JAMES J.; AND SPARA, JOHN T. JR.	02.37	57.00	121,150	89,200	31,950	
WALSH, TIMOTHY M. & DIANE E.	06.37	1.23	93,000	42,850	50,150	
WALZ, HANS G. & VINETTE	48.84	1.00	154,150	106,300	47,850	
WARNAS, ALBERT A.	13.08	.18	12,850	12,850		
WARNAS, ALBERT A.	13.10	.45	135,500	76,300	59,200	
WARNAS, ALBERT A.	13.10-1	.36	63,750	63,750		
WARNER, MARK L. & LESLIE R.	07.26-25	1.07	178,250	76,750	101,500	
WARNER, RUSSELL M. & M. ELAINE	10.47-09	1.76	155,100	65,300	89,800	
WARREN, WILLIAM S. JR. & ELIZABETH L.	22.13-1	.63	110,850	45,900	64,950	
WATSON, PAUL & RUBY	02.59.026		40,750		40,750	
WATTS, DAVID H. & KAREN A.	20.01+01-1	2.10	249,400	175,400	74,000	
WATTS, DAVID H. & KAREN A.	23.01-23	1.30	116,750	55,100	61,650	
WEBBER, CYNTHIA A. & TERRANCE A.	10.04-01	2.40	116,600	56,600	60,000	
WEBER, WENDELL W. & LA DONNA	48.89	.61	128,300	75,900	52,400	
WEBSTER, DOUGLAS R. & JOYCE ANN	07.65	7.00	218,850	63,900	154,950	
WECHSLER, STEVE W. & THERESA M.	08.08-1	2.93	112,650	47,100	65,550	
WEEKS, CHARLES D., JR. & CARLA M.	07.26-37	1.11	119,250	37,400	81,850	
WEEKS, SUSAN M. & WALKER, WILLIAM A.,JR.	22.08	.28	147,100	102,400	44,700	
WEIBUST, NANCY W. & SCHMEISSER, THOMAS F	45.054	.45	60,250	38,200	22,050	
WEIBUST, NANCY W. & SCHMEISSER, THOMAS F	45.055	.45	30,250	30,250		
WEIN, DALTON H. & LORRAINE C.	27.01	.50	117,100	37,550	79,550	
WEINBERG, ROBERT A.	03.20	25.80	2,184			2,184
WEINBERG, ROBERT A.	03.20-1-A	19.25	1,602			1,602
WEINBERG, ROBERT A.	03.21	48.30	118,885	44,550	70,450	3,885
WEINBERG, ROBERT A.	03.23	29.80	1,601			1,601
WEINBERG, ROBERT A.	03.24-4	9.60	154,800	81,550	73,250	
WEIR, JOHN F. & MARY P.	07.86-6	5.06	112,050	46,550	65,500	
WEIR, SYLVIA	46.29	.30	70,000	35,350	34,650	
WELCH, BERNARD J., PETERS, MARY C. WELCH, FREDERICH E.	45.017	.50	124,150	74,850	49,300	
WELLS, PETER & BARBARA	20.21	5.60	284,000	198,000	86,000	
WESSELS, TIMOTHY R.	01.11-9	2.98	45,900	45,900		
WEST, ALLYN E. & EUNICE J.	23.01-30	1.69	188,800	65,400	123,400	
WEST, JONATHAN E. & DARLENE E.	02.09-6	5.15	117,600	57,550	60,050	
WEST, MARK A. & ELAINE	29.05-2	3.90	126,500	57,500	69,000	
WEST, MARLIN C. & CHRISTINE M.	31.01	.70	85,850	47,650	38,200	
WEST RINDGE BASKETS INC.	33.22	.19	55,850	18,200	37,650	
WEST RINDGE BASKETS INC.	33.23	.75	164,400	35,700	128,700	
WEST WOODMERE ASSOCIATION INC. C/O THEODORE COVERT	45.061+062	.45	61,000	61,000		
WETMORE, ROY D. & MARJORIE M.	02.26+27+28	104.00	84,400	84,400		
WHEELER, BARBARA	01.03.F		0			
WHEELER, JOHN M. & NANCY T.	43.01-19	.88	130,100	37,700	92,400	
WHICKER, PAUL R.	05.04.B		3,950		3,950	
WHICKER, RICHARD U.	05.04-A	5.18	179,650	36,050	143,600	
WHICKER, RICHARD U. & SARAH H.	05.04	143.00	160,657	121,575	38,250	832
WHICKER, WALTER G. EST. & WILMA	05.04-A-A		20,200		20,200	
WHITE, GERALD R. & LYDIA S.	32.04	.28	91,600	30,550	61,050	
WHITE, HERBERT L. & MARY A.	05.23	1.00	66,700	35,900	30,800	

GRAND LIST OF PROPERTIES

Owner of Record	Map/Parcel#	Total Acres	Total Value	Land	Bldgs	C.U.
WHITE, PEREGRINE	04.27-1	30.00	2,496			2,496
WHITE, PEREGRINE & JEAN T.	04.27	5.00	428,000	90,000	338,000	
WHITE, PEREGRINE & REDVERS	04.26	43.00	53,732	34,850	15,450	3,432
WHITE, PEREGRINE & REDVERS	04.28	120.00	9,984			9,984
WHITE, PERRY INC.	24.03	18.00	136,248	38,300	96,700	1,248
WHITE, REDVERS G.	04.35	16.00	31,924	31,300		624
WHITE, REDVERS G.	06.13	8.00	624			624
WHITE, REDVERS G.	06.15	86.00	232,456	96,400	129,400	6,656
WHITE, REDVERS G.	33.24	.04	100	100		
WHITE, ROSS E.	03.15-7	5.60	155,550	47,550	108,000	
WHITE, RUSSELL III & ELEANOR G.	05.29	.83	14,450	14,450		
WHITE, RUSSELL III & ELEANOR G.	05.34+39	145.00	12,064			12,064
WHITE, RUSSELL III & ELEANOR G.	35.14	.16	6,650	6,650		
WHITEHEAD, RICHARD D. & MARY P.	11.08	1.50	105,700	45,150	60,550	
WHITING, MASON B. & FLORENCE H.	07.05	1.48	146,800	65,350	81,450	
WHITNEY, CARL C. ESTATE & MARION B.	10.36	.50	76,200	26,500	49,700	
WHITNEY, CARLTON E.	07.43	12.00	120,650	100,800	19,850	
WHITNEY, DANIEL & ROBIN	31.13	1.08	102,250	42,400	59,850	
WHITNEY, DEAN W. & KARLA M.	06.55-1	2.30	127,150	67,100	60,050	
WHITNEY, ELAINE R.	14.23	.31	191,600	126,100	65,500	
WHITNEY,HERBERT & MARION, AND HESS, DONALD & JOAN	10.21.12		19,000		19,000	
WHITNEY, HERBERT J. & VIRGINIA M.	07.45	2.40	217,550	70,750	146,800	
WHITNEY, HERBERT J. & VIRGINIA M.	07.45A-1	.94	84,650	33,050	51,600	
WHITNEY, HERBERT J. & VIRGINIA M.	07.45A-2	1.00	61,000	53,100	7,900	
WHITNEY,JOHN; FRANK,CARL W.; AND MELLO, INGRID L.	22.03	.53	192,600	152,100	40,500	
WHITNEY, LYMAN S.	07.44	7.00	87,900	72,000	15,900	
WHITNEY, LYMAN S.	07.47	20.00	205,750	200,450	5,300	
WHITNEY, MICHAEL J.	31.07	2.76	253,600	126,050	127,550	
WHITNEY, ROBERT D.,CARPENTER, DANA M. WHITNEY, HERBERT J.	08.12+14	136.60	134,899	42,700	81,000	11,199
WHITTLE, WALTER & HELEN	39.20	.36	142,850	112,600	30,250	
WIDE WATER TRUST C/O AUBREY JONES, TRUSTEE	04.06	6.00	146,250	63,950	82,300	
WILCZYNSKI, JOSEPH P. & LYNN M.	07.26-46	1.89	121,150	53,350	67,800	
WILLIAMS, ALFRED P. JR. & JEANNETTE M.	45.115	.22	89,050	56,250	32,800	
WILSON, DAVID T.	03.09-3	5.90	198,250	196,250	2,000	
WILSON, DONALD V. & KATHY T.	14.56	.41	183,700	125,850	57,850	
WILSON, GRANT M., TRUSTEE OF B W GILMORE REALTY TRUST	09.17	65.00	5,408			5,408
WILSON, HOLLY K.	07.26-07	1.02	82,050	45,600	36,450	
WILSON, KEVIN S. & SUSAN	02.59.107		38,250		38,250	
WILSON, ROLAND H. & SHIRLEY F.	10.21.20		37,500		37,500	
WINCHESTER, DORIS H.; SANDRA L. AND DABULIEWICZ, A. DOROTHEA	10.21.19		29,150		29,150	
WINCHENDON SAVINGS BANK	36.03	6.25	344,250	241,200	103,050	
WINDERS, BARON H. & SANDRA M.	03.12	.76	95,350	39,150	56,200	
WINDYCOTT OF N.H., INC.	01.10	100.00	169,250	169,250		
WINDYCOTT OF N.H., INC.	08.35-2	90.00	7,280			7,280
WINSHIP, KERMIT C.	06.38	.75	92,900	42,650	50,250	
WINSLOW, RALPH H. & ROBERTA E.	45.016	.50	94,450	57,550	36,900	
WINSOR, PAUL III	10.05	170.00	43,761	29,950		13,811
WINTERS, MARION & JO LOUISE	03.53	5.59	139,150	56,250	82,900	

GRAND LIST OF PROPERTIES

Owner of Record	Map/Parcel#	Total Acres	Total Value	Land	Bldgs	C.U.
WITT, PAULETTE I.	02.59.100		37,400		37,400	
WITTY, DONALD M. & ILA K.	11.11	2.16	107,150	50,300	56,850	
WITTY, JOHN L. M. & JEANNE A.	13.26	3.60	210,900	125,950	84,950	
WOLANSKE, DAVID J. & ANN L.	44.07	.36	79,600	41,100	38,500	
WOLANSKE, DAVID J. & ANN L.	44.08	1.00	128,800	97,500	31,300	
WOLF, THOMAS TRUSTEE/GERTUDE WOLF TRUST	48.83	2.50	157,650	107,900	49,750	
WOLTERBEEK, JACOB & GEORGIA J.	02.13	8.00	416			416
WOLTERBEEK, JACOB & GEORGIA J.	05.44	182.00	420,770	63,050	284,608	73,112
WOLTERBEEK, JACOB & GEORGIA J.	05.45	17.00	936			936
WOLTERBEEK, JACOB & GEORGIA J.	05.47	50.80	2,496			2,496
WOLTERBEEK, JACOB & GEORGIA J.	06.04-2	55.00	4,576			4,576
WOLTERBEEK, MARK E. & SUSAN K	06.01	23.75	163,224	95,200	66,350	1,674
WOODMAN, DALE A. & LORRAINE A.	07.26-49	1.00	130,950	48,200	82,750	
WOODMERE ASSOCIATION INC. C/O TED COVERT	45.108	.12	9,450	9,450		
WOODMERE ASSOCIATION INC. C/O TED COVERT	45.113	.45	30,250	30,250		
WOODMERE ASSOCIATION INC. C/O TED COVERT	46.11	4.50	177,100	177,100		
WOODMERE ASSOCIATION INC. C/O TED COVERT	46.20	.45	34,000	34,000		
WOODMERE ASSOCIATION INC. C/O TED COVERT	46.35	.29	19,200	19,200		
WOOLLACOTT, ELIZABETH N.	45.001	.40	43,500	43,500		
WOOLLACOTT, ELIZABETH N.	45.010	.16	26,450	26,450		
WOOLLACOTT, ELIZABETH N.	45.022	.29	119,400	49,200	70,200	
WOOLLACOTT, ELIZABETH N.	45.023	.20	37,400	37,400		
WOOLLACOTT, ELIZABETH N.	47.06	2.75	208			208
WOOLLACOTT, ELIZABETH N.	47.14	.24	30,800	30,800		
WOOLLACOTT, ELIZABETH N.	47.15	.48	40,800	40,800		
WOOLLACOTT, ELIZABETH N.	47.18	2.88	239			239
WOOLLACOTT, ELIZABETH N.	47.19	1.61	134			134
WOOLLACOTT, ELIZABETH N.	47.28	.11	18,800	18,800		
WOOLLACOTT, ELIZABETH N.	47.44	.23	30,050	30,050		
WOOLLACOTT, ELIZABETH N.	47.46	.59	50,300	50,300		
WOOLLACOTT, ELIZABETH N.	47.47	2.55	208			208
WOOLLACOTT, ELIZABETH N.	47.56	.06	11,400	11,400		
WOOLLACOTT, ELIZABETH N.	47.69	.29	9,400	9,400		
WOOLLACOTT, ELIZABETH N.	47.71	2.30	208			208
WOOLLACOTT, ELIZABETH N.	47.73	2.85	237			237
WORCESTER, DAVID A.	25.03	.39	69,750	26,900	42,850	
WRIGHT, WALTER S. & BEVERLY A.	07.26-09	1.06	142,650	44,300	98,350	
YACESHYN,CHRISTOPHER & MCGOVERN,KERRY J.	14.05	.80	157,800	68,100	89,700	
YAPCHIAN, EDWARD A. & ROSEMARY	03.13-3	1.11	136,050	46,700	89,350	
YEITER, DAVID R. & MESSIER, LYNN	08.22-1	9.10	112,550	65,700	46,850	
YGLESIAS, LUIS E. & SUANNE	09.03	2.50	122,800	45,400	77,400	
YOUNG, ELISHA H. & NORMA N.	06.45	1.30	109,950	46,850	63,100	
YOUNG, HAROLD C. & MARGARET L.	08.02	15.00	60,700	60,700		
YOUNG, RONALD & KELLI	24.04	2.33	95,950	54,150	41,800	
YOUNG, VERNON K. & BARBARA B.	02.51-3	2.50	128,800	55,950	72,850	
ZELEN, MARVIN & THELMA G.	22.19	4.25	236,450	198,450	38,000	
ZELENKA, RICHARD H. & DOROTHY B.	03.15-6-2	3.26	197,200	63,250	133,950	
ZENKER, KAROL R. & ANNETTE	07.98	5.00	85,000	60,950	24,050	

GRAND LIST OF PROPERTIES

Owner of Record	Map/Parcel#	Total Acres	Total Value	Land	Bldgs	C.U.
DEPHIR, ANDREW P., JR.	19.08	.25	214,250	141,700	72,550	
DERINSKY, ROBERT	02.21	66.00	31,700	31,700		
DALRYMPLE, ELEANOR C/O & DITTOW, HAROLD P.	07.68-1	2.73	47,300	47,300		
DWART, FRENS & ALICE M. TRUST	07.26-24	1.04	163,300	80,750	82,550	
	Total Grand List ==>		304936045	150002541	154101253	832251

Notes

Notes

Notes

Notes

Notes

Notes

DIRECTORY

SELECTMEN'S OFFICE HOURS 899-5181
Monday through Friday ..... 9:00 AM to 1:00 PM
Wednesday Evenings ..... 7:00 PM to 9:00 PM

RINDGE PLANNING BOARD 899-6615
Monday Evenings - Town Office ..... 7:15 PM

BOARD OF ADJUSTMENT 899-5487
Second Tuesday Each Month - Town Office ..... 7:00 PM

RINDGE CONSERVATION COMMITTEE 899-5460
Fourth Wednesday of Each Month - Ingalls Memorial Library ..... 7:00 PM

BUDGET COMMITTEE
Third Wednesday: Seasonal ..... 7:00 PM

TOWN CLERK - TAX COLLECTOR 899-3354
Monday through Thursday ..... 9:00 AM to 1:00 PM/1:30 to 4:00 PM
Tueday and Wednesday Evenings ..... 6:00 PM to 8:00 PM

FIRE DEPARTMENT (OTHER BUSINESS) 899-3324

POLICE DEPARTMENT 899-5009

RECREATION DEPARTMENT 899-6158
Tuesday - Wednesday - Thursday ..... 9:00 AM to 1:00 PM

*All hours subject to change!

SPECIAL COLLECTIONS
U. N. H. LIBRARY
UNIVERSITY OF NEW HAMPSHIRE
DURHAM, NH 03024